P. & L.E. DIVISION

BRANCHES

AND

L. E. & E. R.R.

OHIO RIVER BRANCH

4.19 MILES

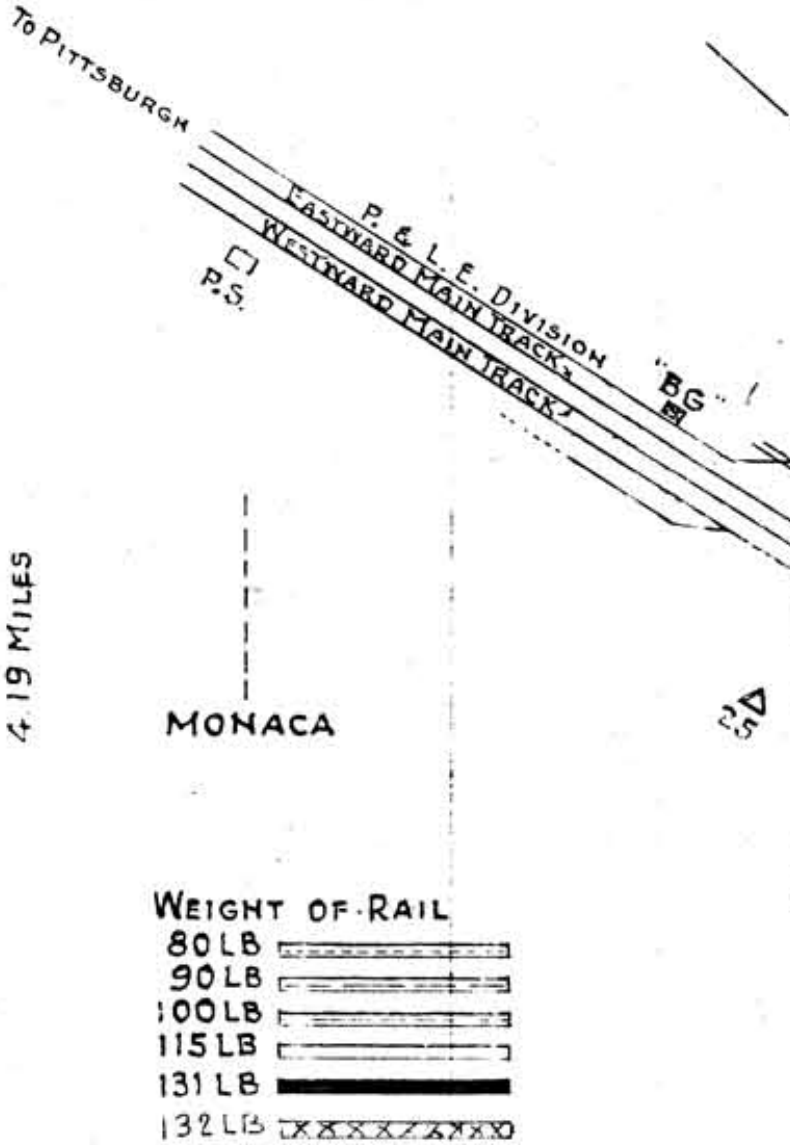
TO PITTSBURGH
P. & L.E. DIVISION
EASTWARD MAIN TRACKS
WESTWARD MAIN TRACKS
P.S.
"BG"
MONACA
2.5
WEIGHT OF RAIL
80 LB
90 LB
100 LB
115 LB
131 LB
132 LB

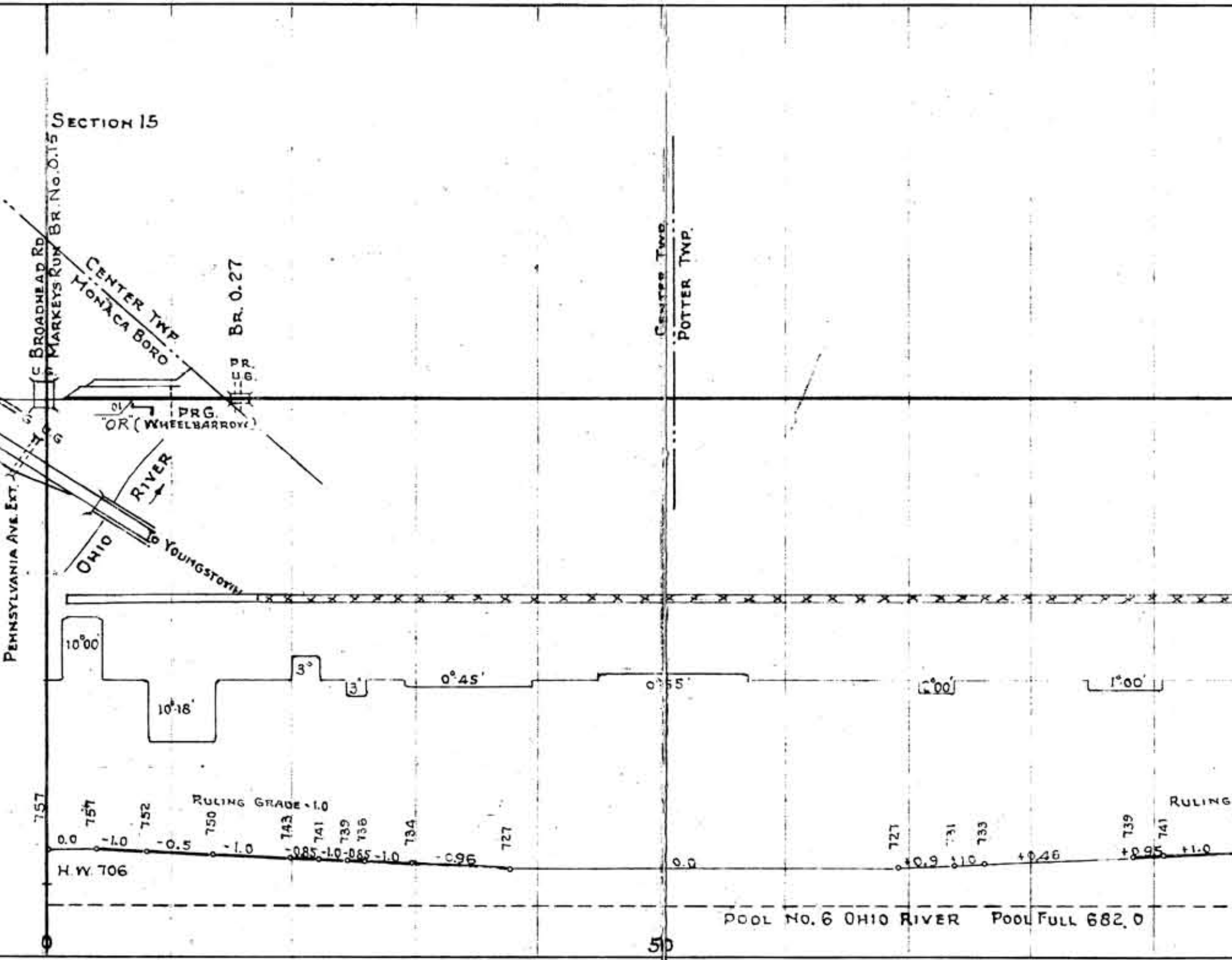
SECTION 15
C BROADHEAD RD
MARKEYS RUN BR. No. 0.15
CENTER TWP
MONACA BORO
BR. 0.27
PR. U.G.
01
"OR" (WHEELBARROW)
PRG.
PENNSYLVANIA AVE. EXT.
OHIO
RIVER
YOUNGSTOWN
CENTER TWP.
POTTER TWP.
10°00'
10°18'
3°
3°
0°45'
0°55'
2°00'
1°00'
RULING GRADE -1.0
757
757
752
750
743
741
739
736
734
727
0.0
-1.0
-0.5
-1.0
-0.85
-1.0
-0.85
-1.0
-0.96
H.W. 706
0.0
727
731
733
739
741
+0.9
+1.0
+0.46
+0.95
+1.0
RULING
POOL No. 6 OHIO RIVER
POOL FULL 682.0
0
50

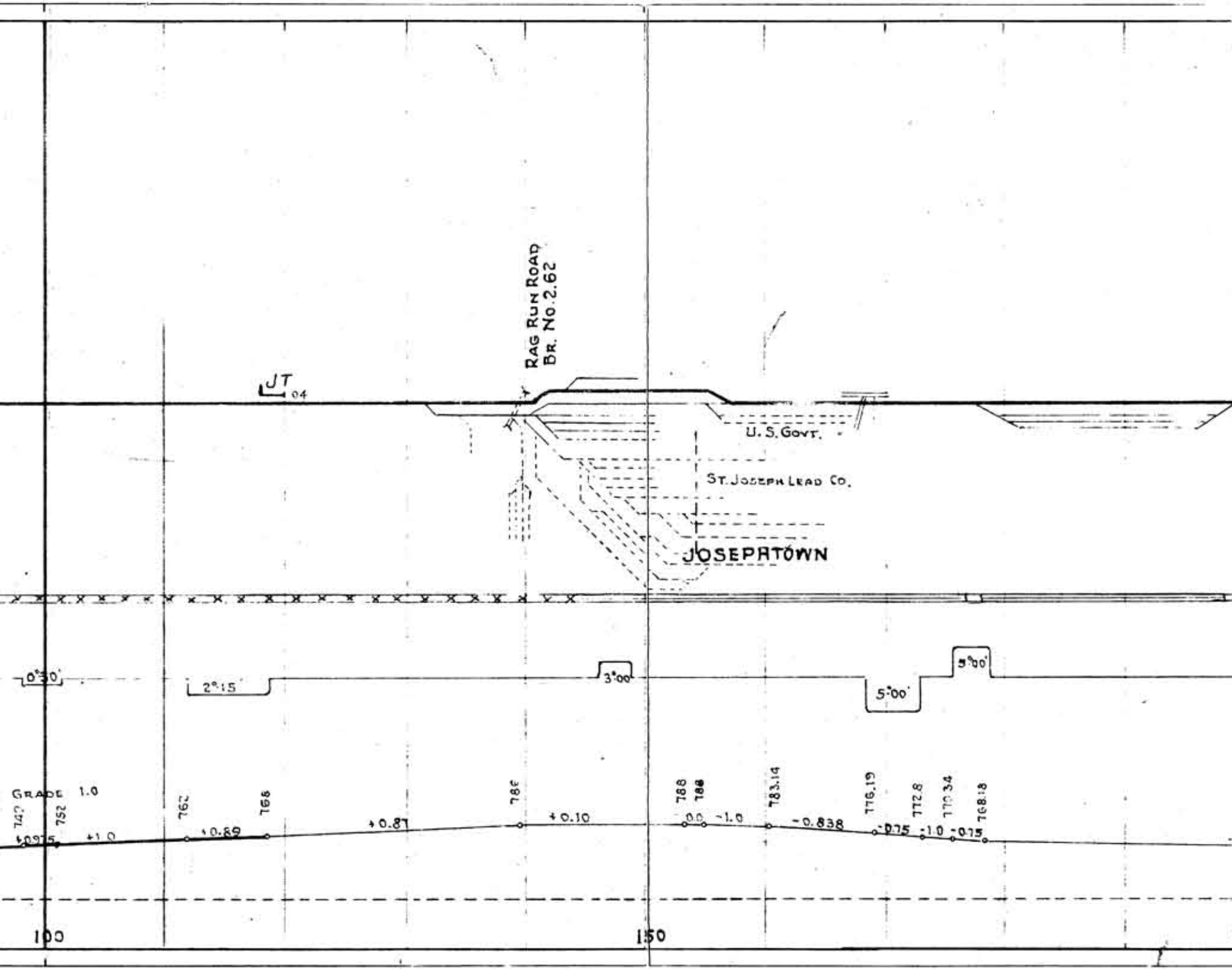

RAG RUN ROAD
BR. NO. 2.62
JT 04
U.S. GOVT.
ST. JOSEPH LEAD CO.
JOSEPHTOWN
0°30'
2°15'
3°00'
5°00'
5°00'
GRADE 1.0
742
752
762
768
786
788
788
783.14
776.19
772.8
770.34
768.18
+0.975
+1.0
+0.89
+0.87
+0.10
0.0
-1.0
-0.838
-0.75
-1.0
-0.75
100
150

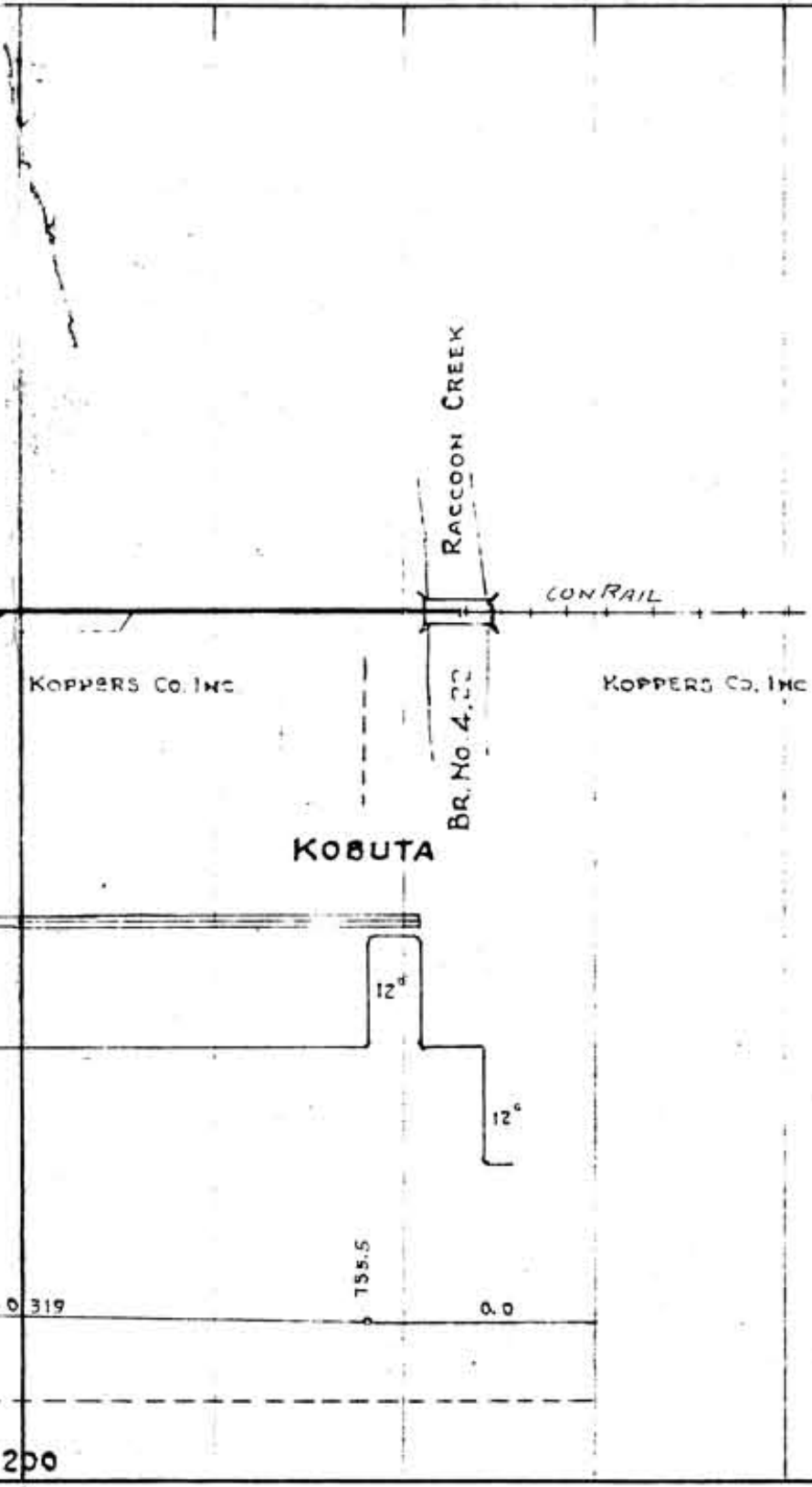
RACCOON CREEK
CONRAIL
KOPPERS CO. INC.
KOPPERS CO. INC.
BR. NO. 4.22
KOBUTA
12°
12°
0 319
755.5
0.0
200

OHIO RIVER BRANCH

4.19 MILES

~~BEAVER VALLEY R.R.~~

~~BRANCH~~

AFE 12463 – RETIRED.
(TUSCARAWAS ROAD TO BRIDGEWATER)

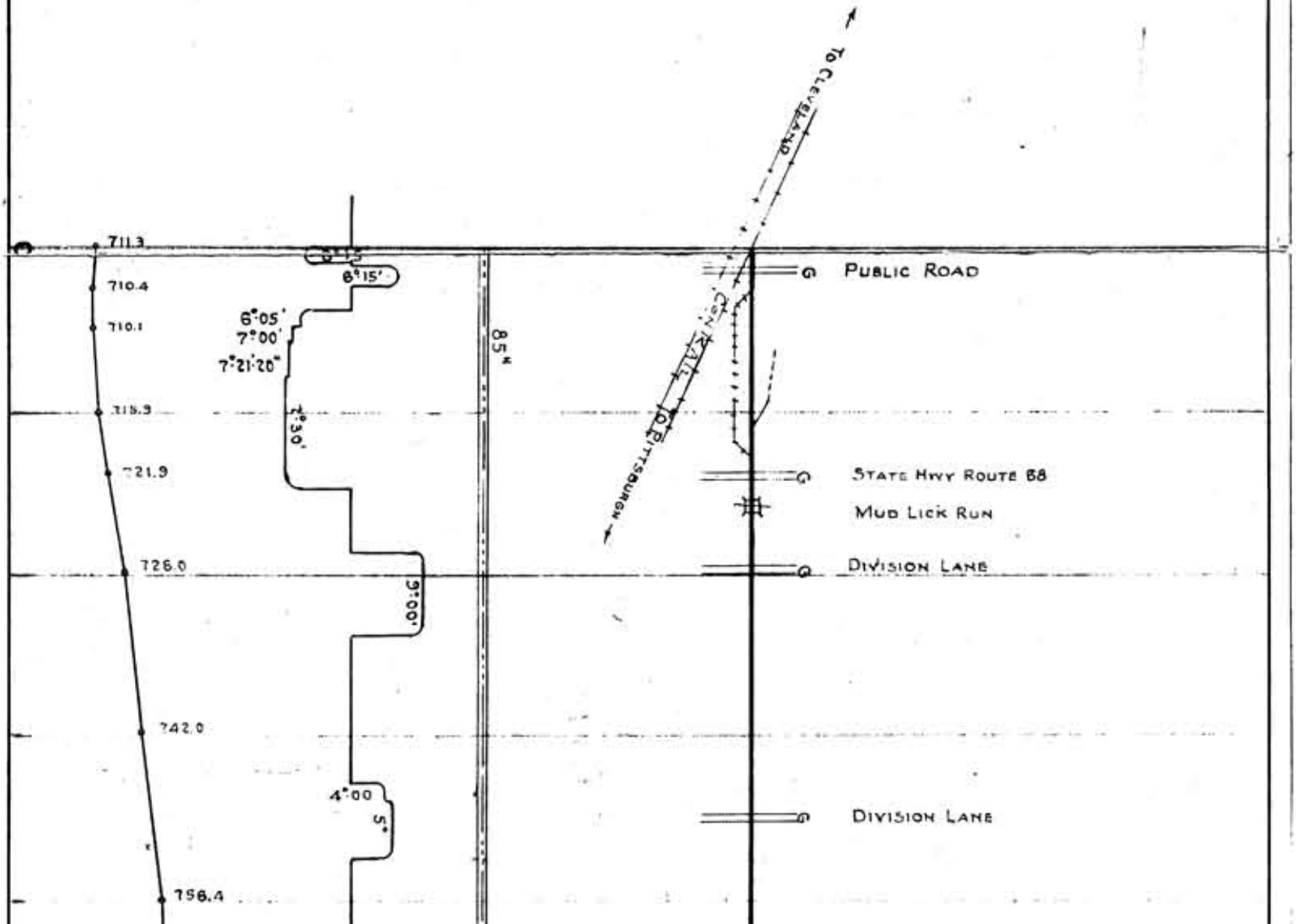
TO CLEVELAND
CONRAIL
TO PITTSBURGH
G PUBLIC ROAD
G STATE HWY ROUTE 88
MUD LICK RUN
G DIVISION LANE
G DIVISION LANE
85ᴴ
6°15'
6°05'
7°00'
7°21'20"
7°30'
9°00'
4°00
5°
711.3
710.4
710.1
715.3
721.9
726.0
742.0
756.4

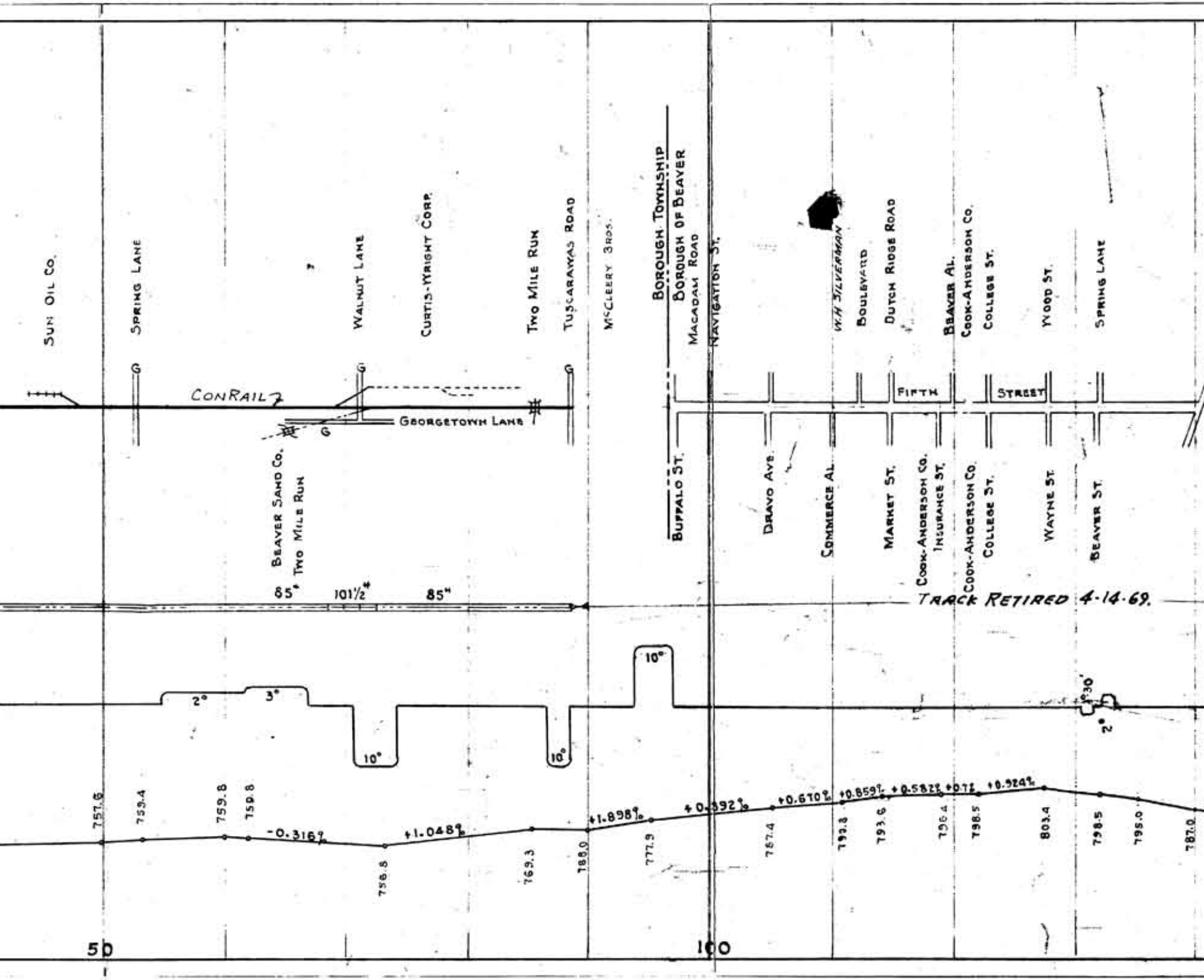
Sun Oil Co.
Spring Lane
Walnut Lane
Curtis-Wright Corp.
Two Mile Run
Tuscarawas Road
McCleery Bros.
Borough Township
Borough of Beaver
Macadam Road
Navigation St.
W.H Silverman
Boulevard
Dutch Ridge Road
Beaver Al.
Cook-Anderson Co.
College St.
Wood St.
Spring Lane
G
G
G
ConRail
Georgetown Lane
G
Fifth
Street
Beaver Sand Co.
Two Mile Run
Buffalo St.
Dravo Ave.
Commerce Al.
Market St.
Cook-Anderson Co.
Insurance St.
Cook-Anderson Co.
College St.
Wayne St.
Beaver St.
85#
101½#
85#
Track Retired 4-14-69.
2°
3°
10°
10°
10°
30'
2°
757.6
759.4
759.8
759.8
-0.316%
756.8
+1.048%
769.3
788.0
+1.898%
777.9
+0.392%
787.4
+0.670%
793.8
+0.859%
793.6
+0.582%
796.4
+0.7%
798.5
+0.924%
803.4
798.5
795.0
787.0
50
100

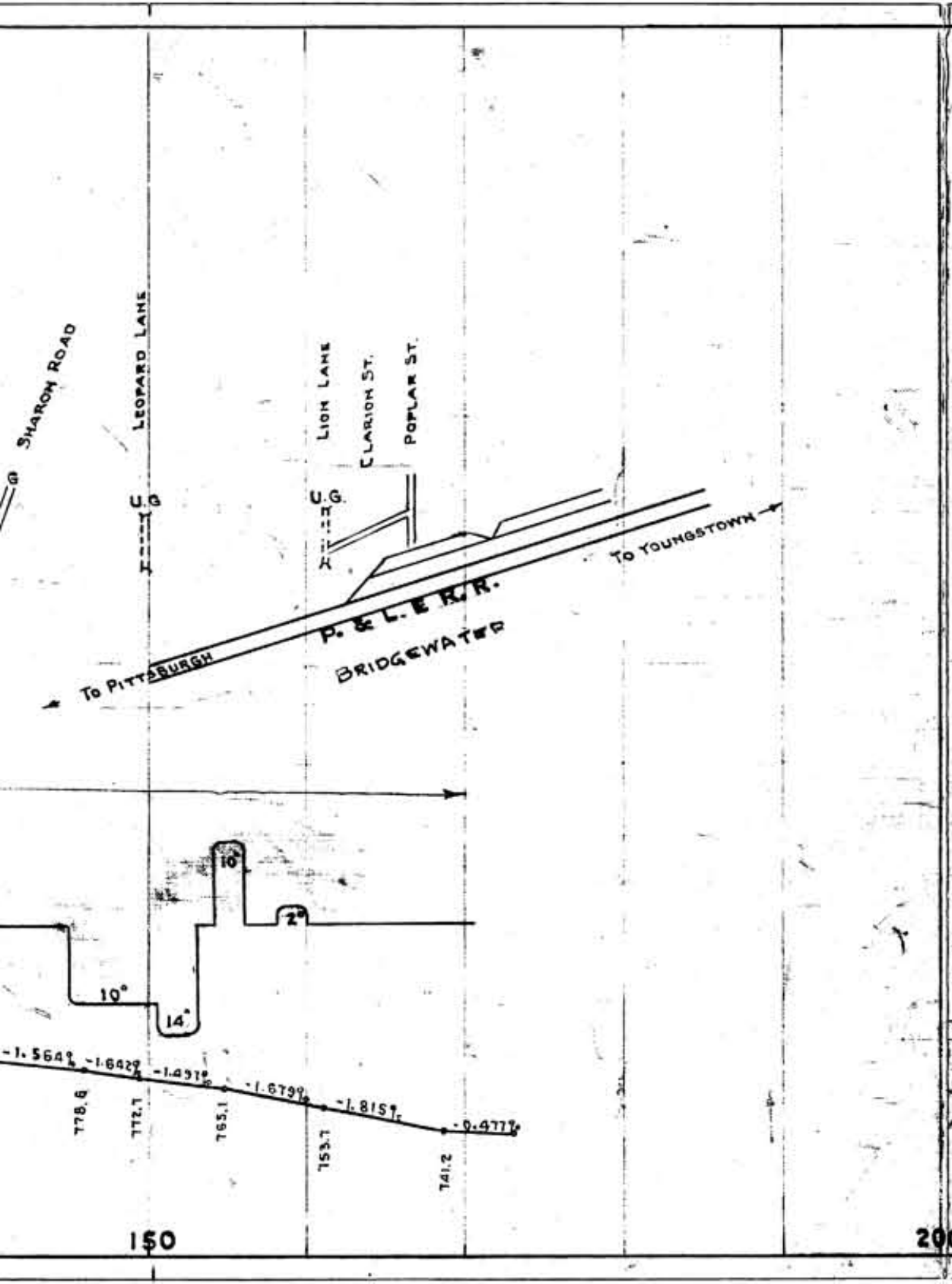
SHARON ROAD
LEOPARD LANE
U.G
LION LANE
CLARION ST.
POPLAR ST.
U.G.
TO YOUNGSTOWN
P. & L. E R.R.
BRIDGEWATER
TO PITTSBURGH
10°
10°
14°
2°
-1.564%
-1.642%
-1.497%
-1.679%
-1.815%
-0.477%
778.8
772.1
763.1
753.7
741.2
150
200

~~BEAVER VALLEY R.R.~~

~~BRANCH~~