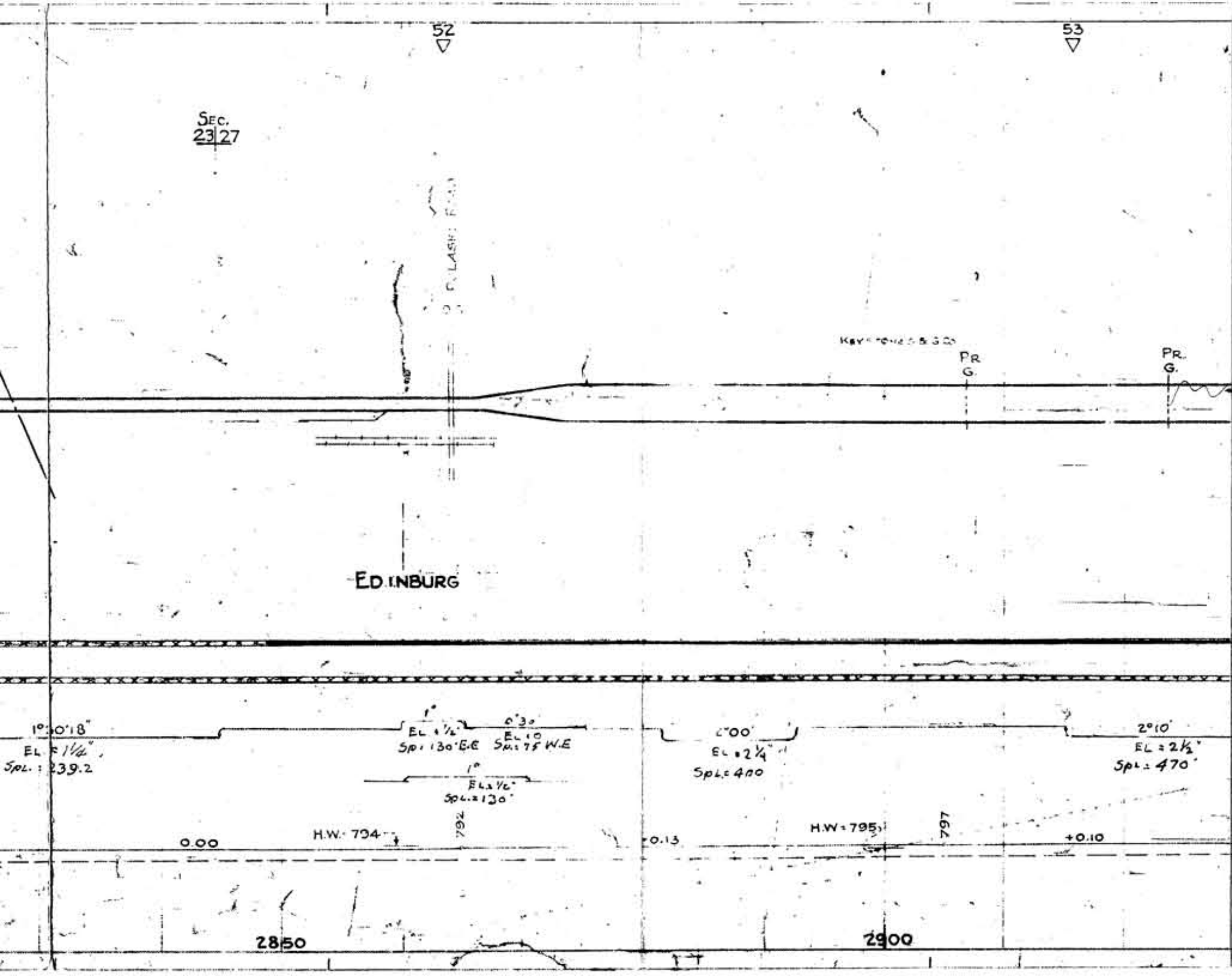
52
53
SEC.
23|27
PR
G.
PR.
G.
EDINBURG
1°30'18"
EL = 1¼"
SPL. : 239.2
1°
EL = ½"
SP : 130' E.E
0°30'
EL = 0
SP : 75 W.E
1°
EL = ½"
SPL. = 130'
2°00'
EL = 2¼"
SPL = 400
2°10'
EL = 2½"
SPL = 470'
H.W. 794
792
0.00
+0.13
H.W = 795
797
+0.10
2850
2900

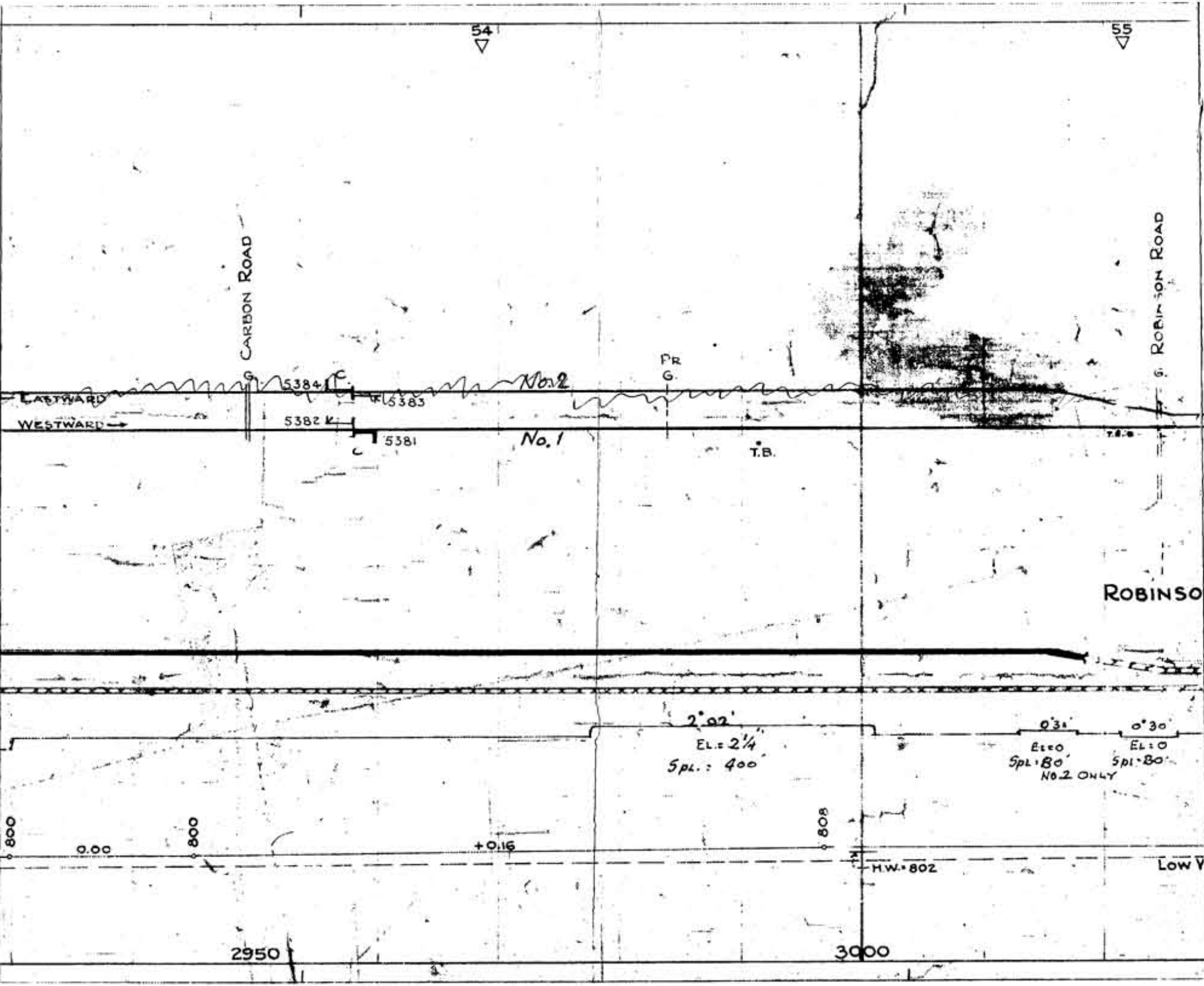
54
55
CARBON ROAD
G.
5384
C.
5383
EASTWARD
WESTWARD
5382
5381
No.2
No.1
PR
G.
T.B.
ROBINSON ROAD
G.
T.B.
ROBINSO
2°02'
EL.= 2¼"
SPL.: 400'
0°30'
EL=0
SPL=80'
NO.2 ONLY
0°30'
EL=0
SPL=80'
800
0.00
800
+0.16
808
H.W.=802
LOW W
2950
3000

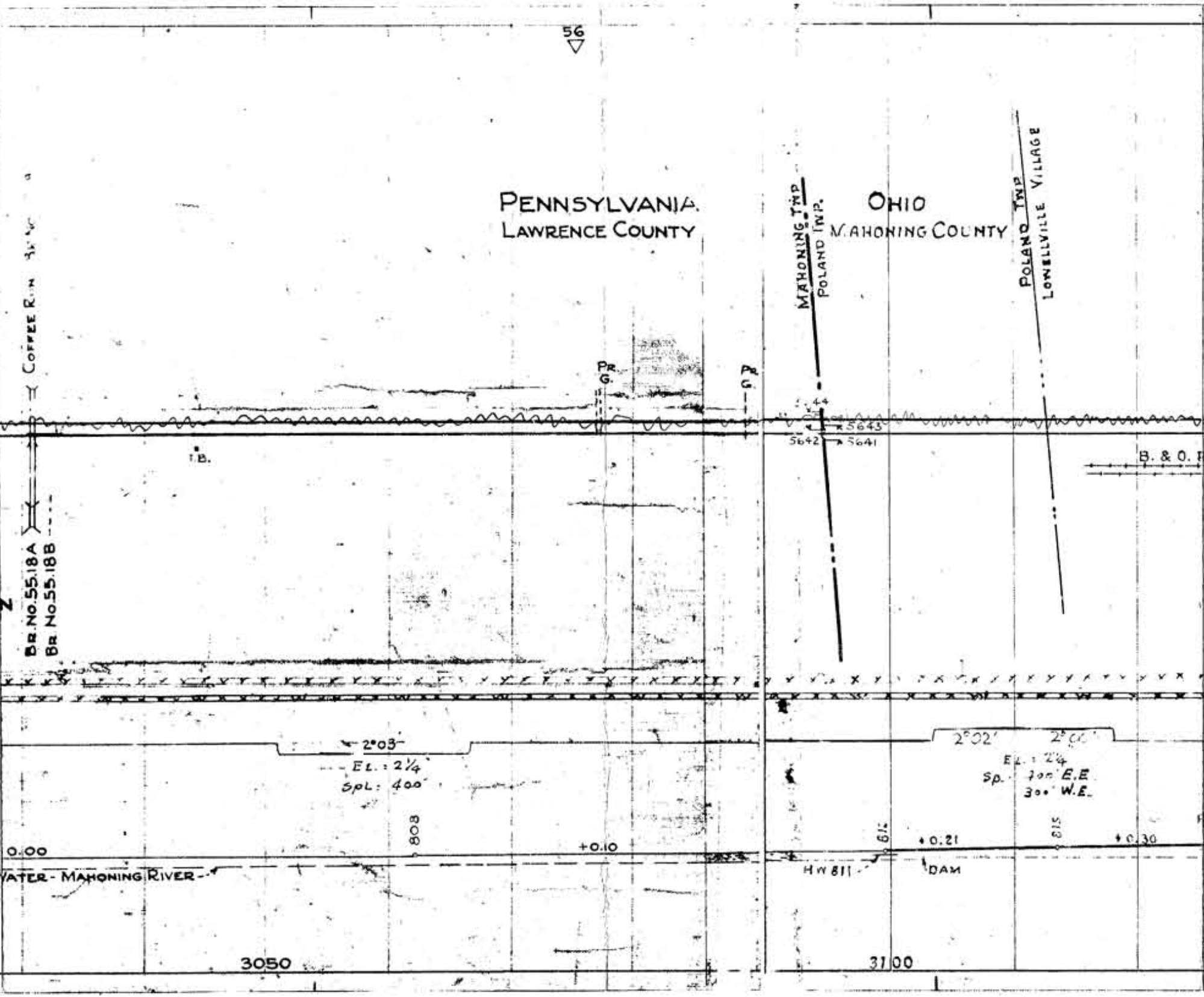
56
PENNSYLVANIA
LAWRENCE COUNTY
OHIO
MAHONING COUNTY
MAHONING TWP
POLAND TWP.
POLAND TWP
LOWELLVILLE VILLAGE
COFFEE RUN
BR. NO. 55.18A
BR. NO. 55.18B
PR. G.
PR. G.
I.B.
44
5643
5642
5641
B. & O.
2°03'
EL.: 2¼
SPL: 400'
2°02'
2°00'
EL.: 2¼
Sp. 700' E.E.
300' W.E.
808
0.00
+0.10
812
+0.21
815
+0.30
HW 811
DAM
WATER - MAHONING RIVER
3050
3100

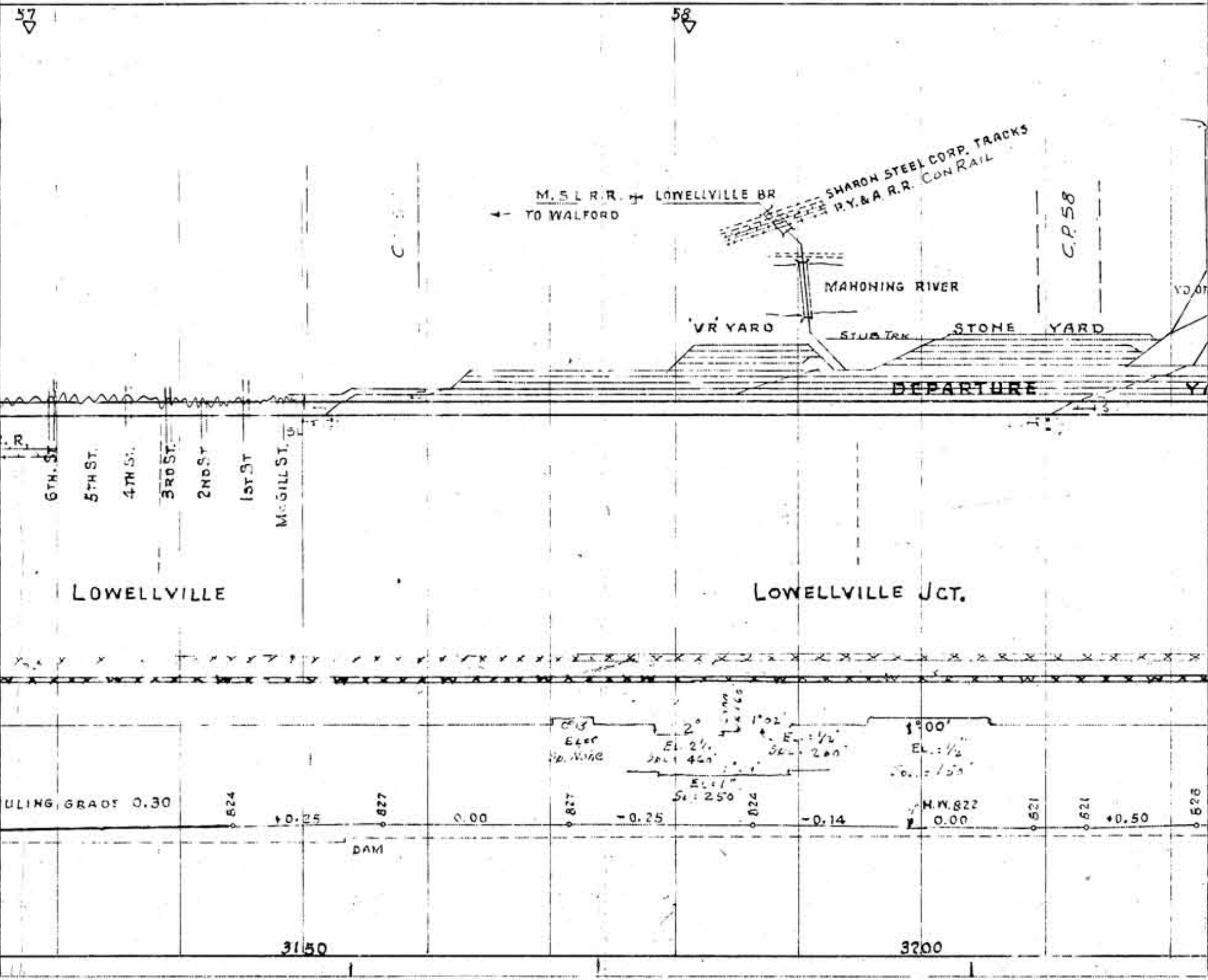
57
58
M.S.L R.R. LOWELLVILLE BR
TO WALFORD
SHARON STEEL CORP. TRACKS
P.Y.&A R.R. CON RAIL
MAHONING RIVER
C.P.58
YD.OF
'VR' YARD
STUB TRK.
STONE YARD
DEPARTURE
6TH. ST.
5TH ST.
4TH ST.
3RD ST.
2ND ST.
1ST ST.
McGILL ST.
LOWELLVILLE
LOWELLVILLE JCT.
0°13'
ELEV
Sp. None
2°
EL. 2½
SP. 460
1°02'
EL. ½
SP. 260
EL. 1"
SP. 250
1°00'
EL. ½
SP. 150
RULING GRADE 0.30
824
+0.25
827
0.00
827
-0.25
824
-0.14
H.W.822
0.00
821
821
+0.50
828
DAM
3150
3200

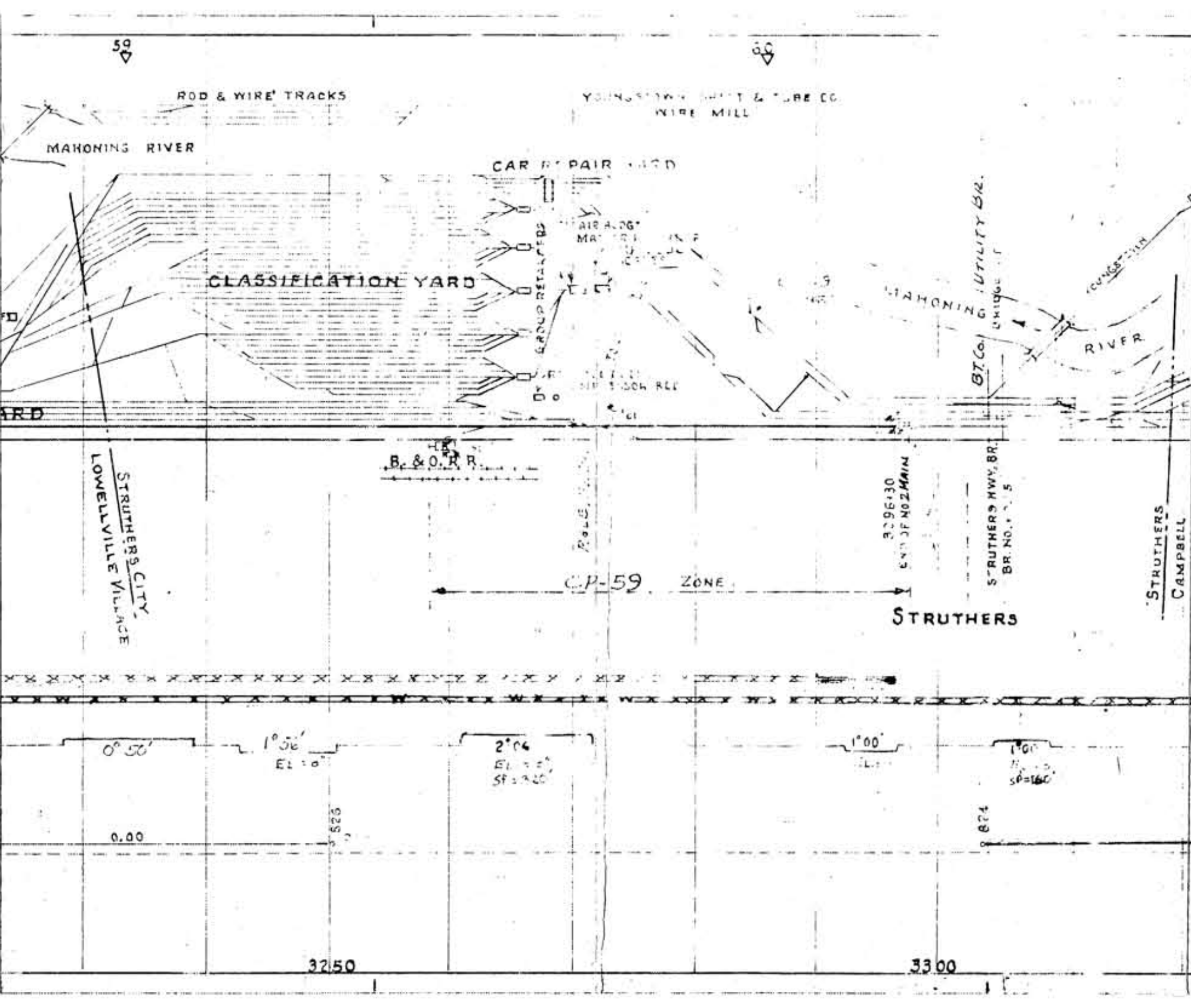
59
60
ROD & WIRE TRACKS
YOUNGSTOWN SHEET & TUBE CO.
WIRE MILL
MAHONING RIVER
CAR REPAIR YARD
CLASSIFICATION YARD
GROUP RETARDERS
ARD
B. & O. R.R.
STRUTHERS CITY
LOWELLVILLE VILLAGE
MAHONING
RIVER
YOUNGSTOWN
B.T.Co. UTILITY BR.
3296+30
END OF NO 2 MAIN
STRUTHERS HWY. BR.
BR. NO.
CP-59 ZONE
STRUTHERS
STRUTHERS
CAMPBELL
0° 50'
1° 56'
EL = 0"
2° 04'
SP = 320'
1° 00'
1° 00'
SP=160'
0.00
.525
.824
3250
3300

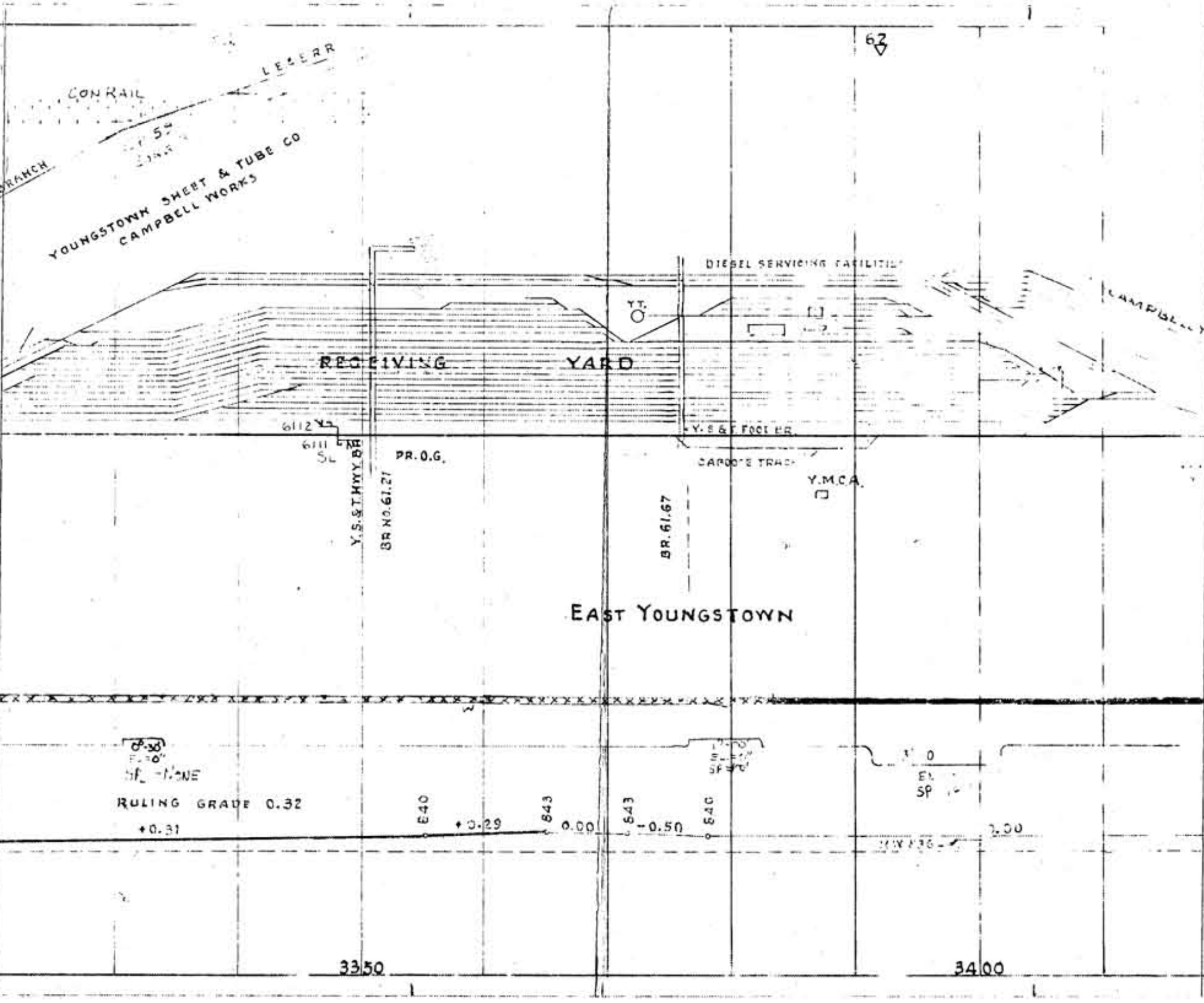
67
LE&E RR
CONRAIL
BRANCH
YOUNGSTOWN SHEET & TUBE CO
CAMPBELL WORKS
DIESEL SERVICING FACILITY
Y.T.
CAMPBELL
RECEIVING YARD
6112
6111
SL
Y.S.&T. HWY. BR.
BR. NO. 61.21
PR. O.G.
Y.S.&T. FOOT BR.
CABOOSE TRACK
Y.M.C.A.
BR. 61.67
EAST YOUNGSTOWN
0°-30'
E-30"
SP-NONE
RULING GRADE 0.32
+0.31
840
+0.29
843
0.00
843
-0.50
840
0.00
3350
3400

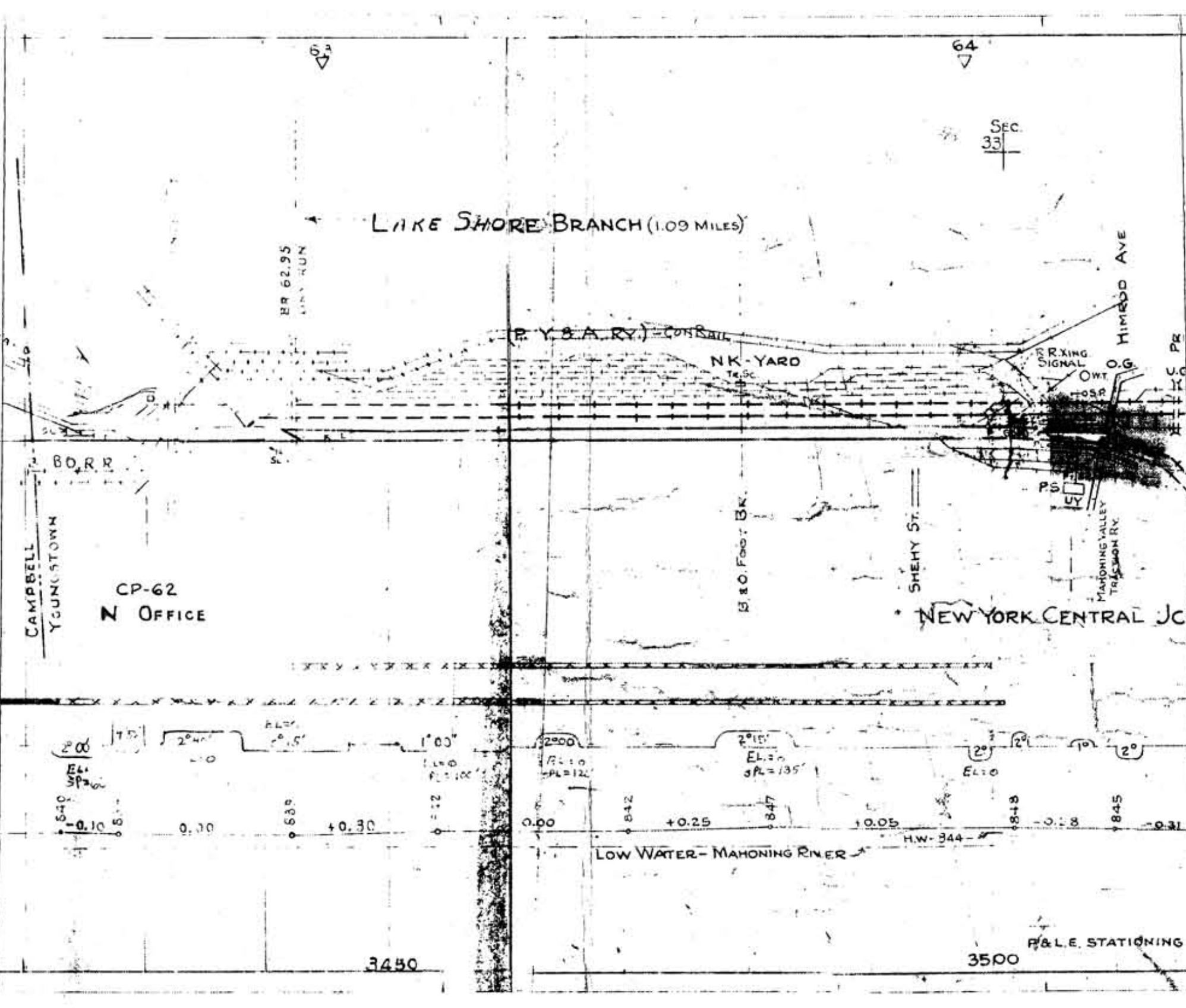

63
64
SEC.
33
LAKE SHORE BRANCH (1.09 MILES)
BR 62.95
RUN
(P. Y. & A. RY.) - CONRAIL
NK - YARD
R.R. XING SIGNAL
O.G.
OWT.
OSR
HIMROD AVE
PR
U.C
B.O. R.R.
CAMPBELL
YOUNGSTOWN
CP-62
N OFFICE
B & O. FOOT BR.
SHEHY ST.
P.S
UY
MAHONING VALLEY TRACTION RY.
NEW YORK CENTRAL JC
2°00
2°40'
1°00"
2°00
PL=12
PL=100'
2°15'
EL.=0
SPL=135'
2°
EL=0
2°
1°
2°
840
-0.10
0.00
839
+0.30
0.00
842
+0.25
847
+0.05
848
845
-0.31
H.W.-844-
LOW WATER - MAHONING RIVER
P&L.E. STATIONING
3450
3500

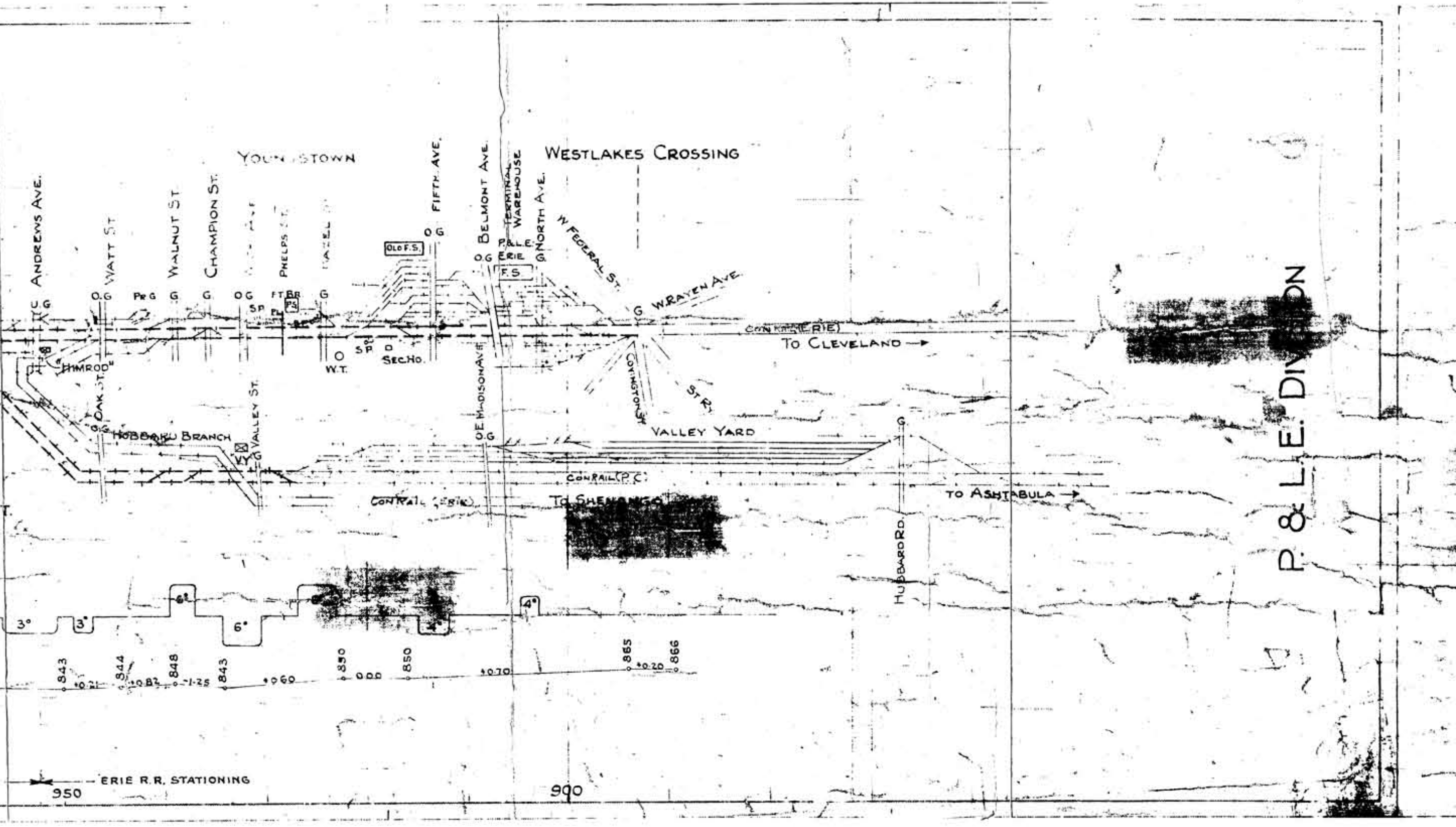
YOUNGSTOWN
WESTLAKES CROSSING
ANDREWS AVE.
WATT ST
WALNUT ST
CHAMPION ST.
PHELPS ST.
HAZEL ST.
FIFTH AVE.
BELMONT AVE.
TERMINAL WAREHOUSE
NORTH AVE.
W FEDERAL ST.
W. RAYEN AVE.
OLD F.S.
P.&L.E.
ERIE
F.S.
O.G
U.G
Pr G
G
SP
FT BR
PS
W.T.
SEC.HO.
"HIMROD"
OAK ST.
HOBBARD BRANCH
VALLEY ST.
VY
E. MADISON AVE.
COVINGTON ST.
ST. RY.
VALLEY YARD
CONRAIL (ERIE)
TO CLEVELAND →
CONRAIL (P.C.)
CONRAIL (ERIE)
TO SHENANGO
TO ASHTABULA →
HUBBARD RD.
3°
3°
6°
6°
4°
4°
843
+0.21
844
+0.82
848
-1.25
843
+0.60
850
0.00
850
+0.70
865
+0.20
866
ERIE R.R. STATIONING
950
900
P. & L.E. DIVISION