RAIL PROGRAM

DRAINAGE

RECONDITIONING TRACK

SOUTHERN BRANCH

CORNING
TO
SWISS

(The direction from Corning to Swiss is southward)


0
1
2
3
4
5
6
7
8
9
10
CORNING
GLOUSTER
TRIMBLE
WESTERN BRANCH
(STREAM)
BS TOD
PUBLIC ROAD
SUNDAY CREEK
(PUBLIC RD.)
SUNDAY CREEK
SUNDAY CREEK
SUNDAY CREEK
G-F X-ING
CO. RD.
(STREAM)
SUNDAY CREEK
GLOUSTER RD.-S.R. 13
SUNDAY CREEK
SUNDAY CREEK
SUNDAY CREEK
ATHENS & ZANESVILLE RD.
S.R. #13
SUNDAY CREEK
LEACH RD.
SUNDAY CREEK
GLOUSTER RD.-S.R. #78
SUNDAY CREEK
MOUND ST.
CROSS ST.
FRONT ST.
MADISON ST.
REPUBLIC ST.
BRAUN ST.
CEMETARY RD.
VALLEY ST.
WALNUT ST.
CONGRESS ST.
SUNDAY CREEK
BR. 0.02
BR. 1.40
BR. 2.03
BR. 2.43
BR. 3.96
BR. 4.41
O.H. BR. 4.65
BR. 5.11
BR. 5.54
BR. 5.98
BR. 6.40
BR. 6.80
BR. 7.18
BR. 7.88
SUNDAY CREEK
TO DRKES
S.R. #280
BR. 9.34
CONGRESS RUN
BR. 9.69
Y.L.
27 M
W-65
28 M
56
64-V
64
VS-307 OHIO-PENN CENTRAL
PASS. & FRT. 3
SUBDIVISION No. 6 — SUPERVISOR
NEW LEXINGTON, OHIO

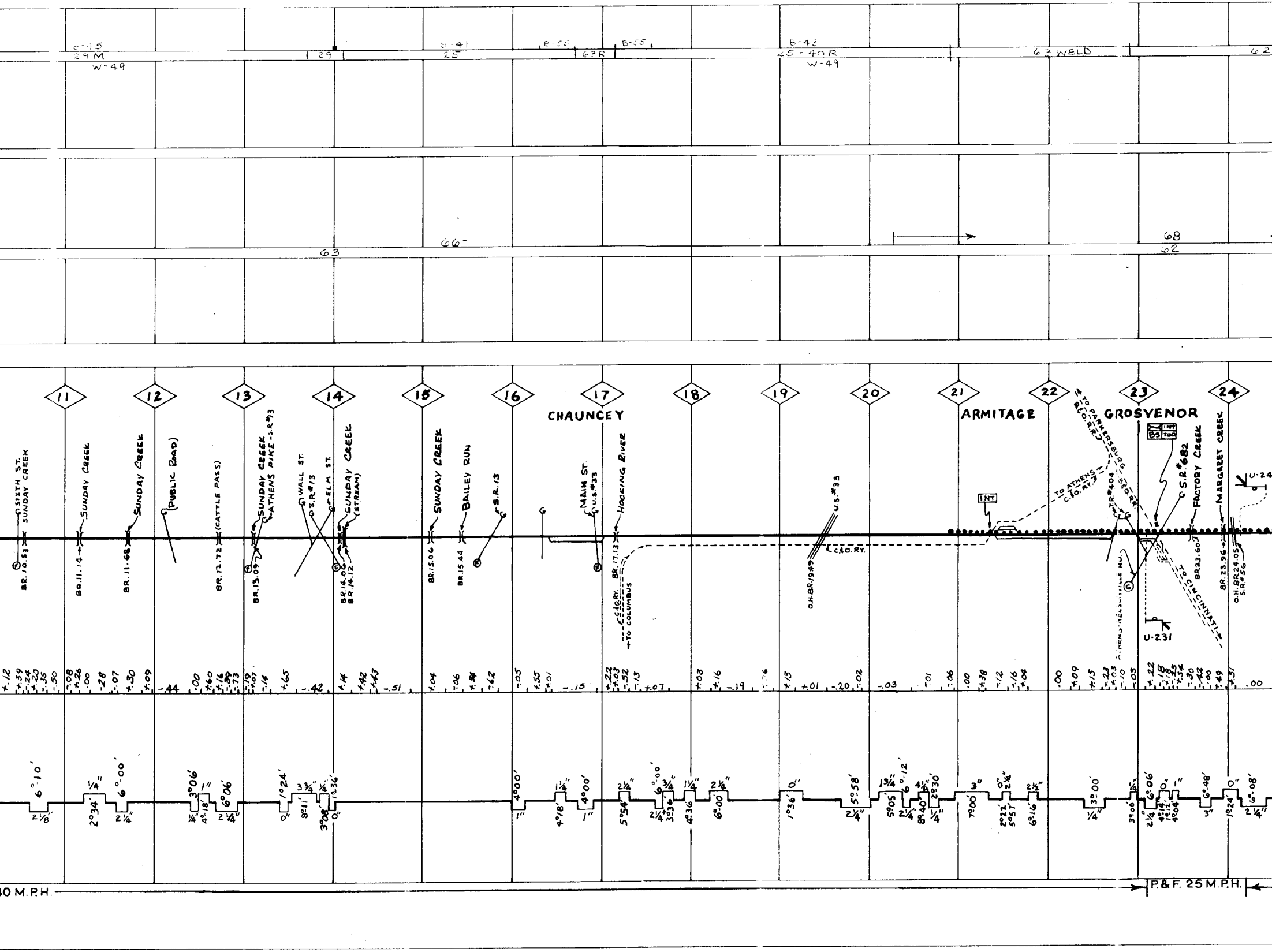

B-45
29M
W-49
29
B-41
25
B-55
63R
B-55
B-42
25-40R
W-49
63 WELD
62
63
66
68
62
11
12
13
14
15
16
17
18
19
20
21
22
23
24
CHAUNCEY
ARMITAGE
GROSVENOR
SIXTH ST.
SUNDAY CREEK
BR. 10.53
SUNDAY CREEK
BR. 11.14
SUNDAY CREEK
BR. 11.68
PUBLIC ROAD
(CATTLE PASS)
BR. 12.72
SUNDAY CREEK
ATHENS PIKE - S.R.#13
BR. 13.09
WALL ST.
S.R.#13
ELM ST.
SUNDAY CREEK
(STREAM)
BR. 14.06
BR. 14.12
SUNDAY CREEK
BR. 15.06
BAILEY RUN
BR. 15.44
S.R. 13
MAIN ST.
U.S.#33
HOCKING RIVER
BR. 17.13
C.&O.RY.
TO COLUMBUS
U.S.#33
C.&O.RY.
O.H.BR. 19.49
INT
TO ATHENS
C.&O.RY.
TO PARKERSBURG
B.&O.R.R.
T.R.#404
ATHENS-NELSONVILLE RD.
INT
TOO
S.R.#682
FACTORY CREEK
BR. 23.60
MARGARET CREEK
BR. 23.96
O.H. BR. 24.05
S.R.#56
U-231
U-24
TO CINCINNATI
30 M.P.H.
P.&F. 25 M.P.H.

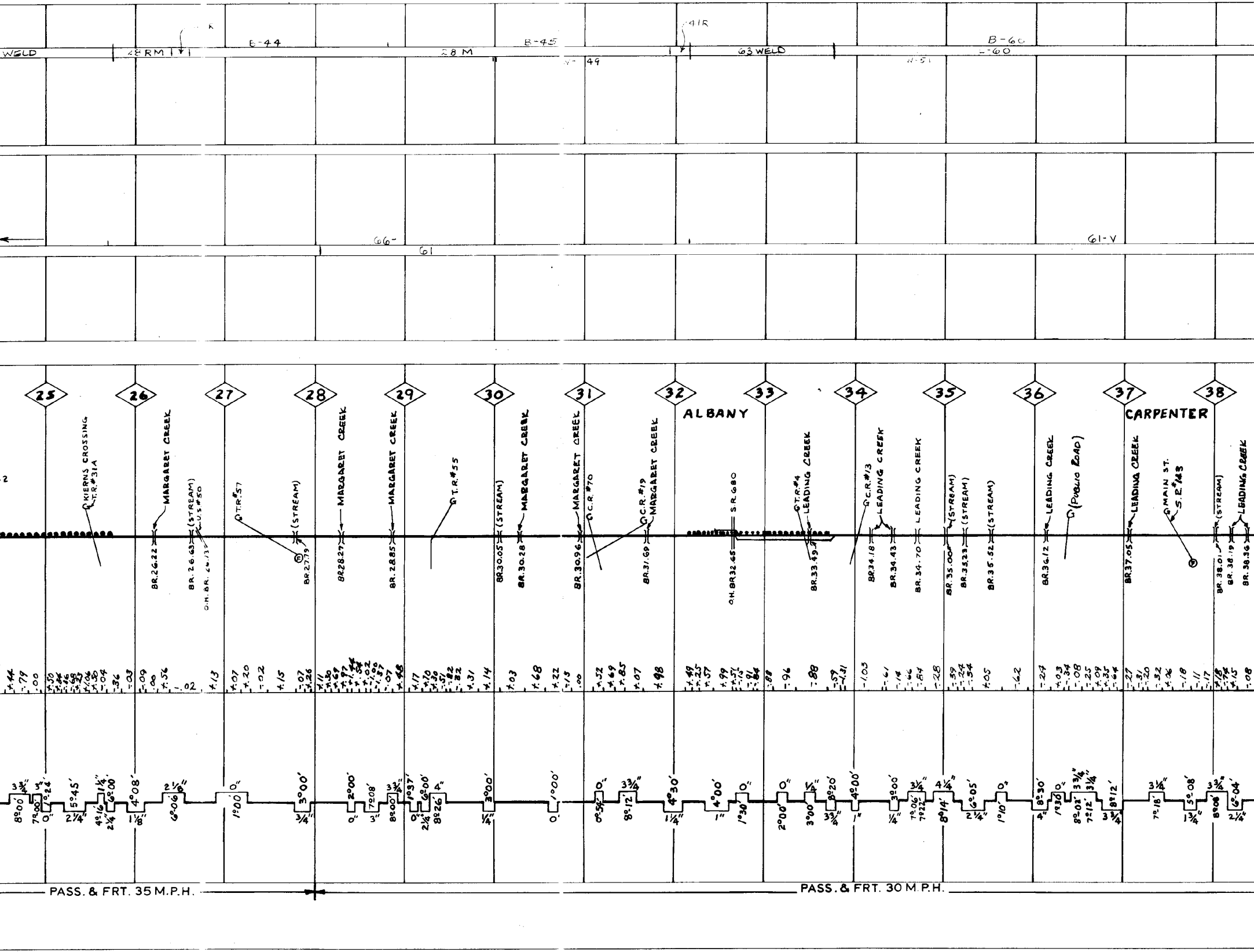
WELD
28 RM
B-44
28 M
B-45
49
63 WELD
B-60
-60
66-
61
61-V
25
26
27
28
29
30
31
32
33
34
35
36
37
38
ALBANY
CARPENTER
KIERNS CROSSING T.R.#31A
MARGARET CREEK
BR.26.22
(STREAM)
U.S.#50
BR. 26.63
O.H. BR. 26.73
T.R.#57
(STREAM)
BR.27.79
MARGARET CREEK
BR.28.27
MARGARET CREEK
BR. 28.85
T.R.#55
(STREAM)
BR.30.05
MARGARET CREEK
BR.30.28
MARGARET CREEK
BR.30.96
C.R.#70
C.R.#19
MARGARET CREEK
BR.31.69
S.R.680
O.H.BR.32.65
T.R.#4
LEADING CREEK
BR.33.49
C.R.#13
LEADING CREEK
BR.34.18
BR.34.43
LEADING CREEK
BR. 34.70
(STREAM)
BR. 35.00
(STREAM)
BR. 35.23
(STREAM)
BR.35.52
LEADING CREEK
BR.36.12
(PUBLIC ROAD)
LEADING CREEK
BR.37.05
MAIN ST.
S.R.#143
(STREAM)
BR. 38.01
LEADING CREEK
BR. 38.19
BR. 38.36
PASS. & FRT. 35 M.P.H.
PASS. & FRT. 30 M.P.H.

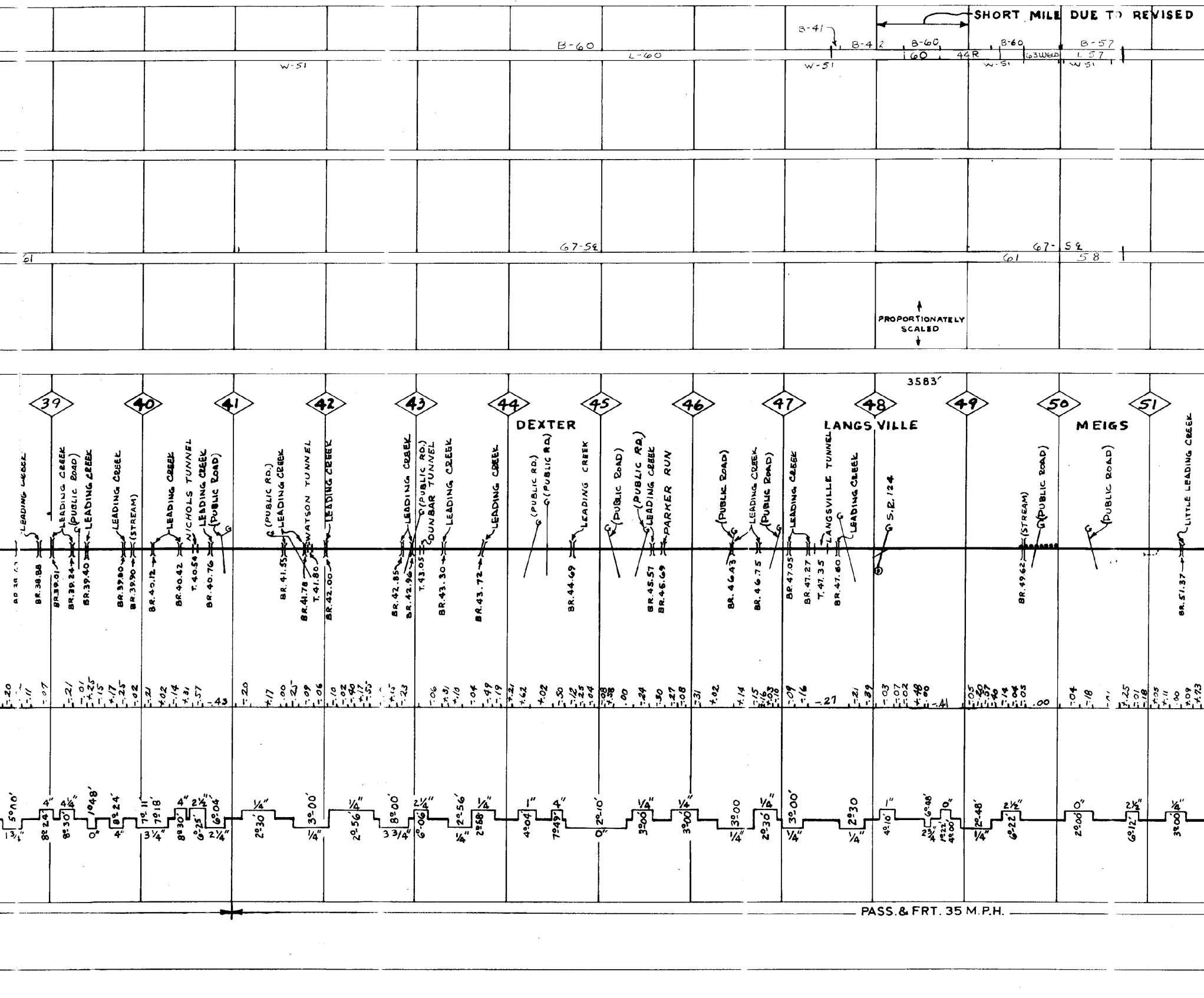
SHORT MILE DUE TO REVISED
B-41
B-42
B-60
60
44R
B-60
63 WELD
B-57
L 57
B-60
L-60
W-51
W-51
W-51
W-51
61
67-58
61
67-58
58
PROPORTIONATELY SCALED
3583'
39
40
41
42
43
44
45
46
47
48
49
50
51
DEXTER
LANGSVILLE
MEIGS
LEADING CREEK
BR. 38.88
LEADING CREEK
BR. 39.01
(PUBLIC ROAD)
BR. 39.24
LEADING CREEK
BR. 39.40
LEADING CREEK
BR. 39.80
(STREAM)
BR. 39.90
LEADING CREEK
BR. 40.12
NICHOLS TUNNEL
BR. 40.42
T. 40.54
LEADING CREEK
BR. 40.76
(PUBLIC ROAD)
(PUBLIC RD.)
LEADING CREEK
BR. 41.55
WATSON TUNNEL
BR. 41.78
T. 41.80
LEADING CREEK
BR. 42.00
LEADING CREEK
BR. 42.85
(PUBLIC RD.)
BR. 42.96
DUNBAR TUNNEL
T. 43.05
LEADING CREEK
BR. 43.30
LEADING CREEK
BR. 43.72
(PUBLIC RD.)
(PUBLIC RD.)
LEADING CREEK
BR. 44.69
(PUBLIC ROAD)
(PUBLIC RD.)
LEADING CREEK
BR. 45.57
PARKER RUN
BR. 45.69
(PUBLIC ROAD)
BR. 46.43
LEADING CREEK
BR. 46.75
(PUBLIC ROAD)
LEADING CREEK
BR. 47.05
BR. 47.27
LANGSVILLE TUNNEL
T. 47.35
LEADING CREEK
BR. 47.60
S.R. 124
(STREAM)
BR. 49.62
(PUBLIC ROAD)
(PUBLIC ROAD)
LITTLE LEADING CREEK
BR. 51.37
-.43
-.27
-.41
.00
5°00'
8°24'
4"
4¼"
8°30'
1°48'
0"
8°24'
4"
7° 11'
7°18'
3¼"
8°30'
4"
2½"
6°25'
6°04'
2¼"
¼"
2°30
3°00
¼"
¼"
2°56'
8°00
3 3/4"
2¼"
6°06'
2°56'
2°58'
¼"
1"
4°04'
4"
7°49'
2°10'
0"
¼"
3°00'
¼"
3°00
3°00
¼"
¼"
2°36'
3°00'
¼"
2°30
¼"
1"
4°10'
6°48'
0"
2¾"
1°22'
4°00
2°48'
¼"
2½"
6°22'
0"
2°00'
2½"
6°12'
½"
3°00'
PASS. & FRT. 35 M.P.H.

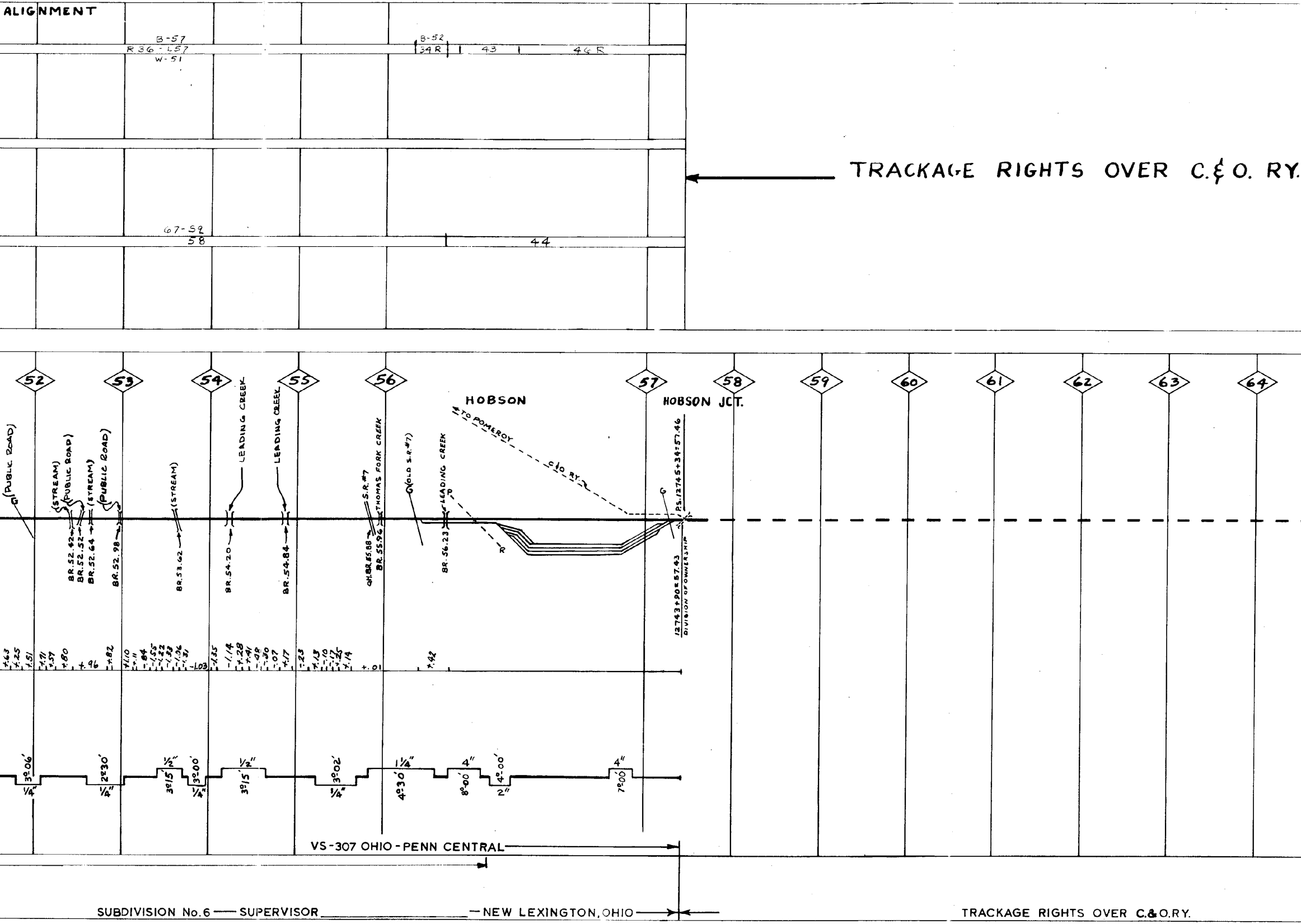
ALIGNMENT
B-57
R36-L57
W-51
B-52
34R
43
46R
67-52
58
44
TRACKAGE RIGHTS OVER C.& O. RY.
52
53
54
55
56
57
58
59
60
61
62
63
64
HOBSON
HOBSON JCT.
TO POMEROY
C&O RY.
(PUBLIC ROAD)
(STREAM)
(PUBLIC ROAD)
(STREAM)
(PUBLIC ROAD)
(STREAM)
LEADING CREEK
LEADING CREEK
S.R. #7
THOMAS FORK CREEK
(OLD S.R. #7)
LEADING CREEK
BR. 52.42
BR. 52.52
BR. 52.64
BR. 52.98
BR. 53.62
BR. 54.20
BR. 54.84
OH.BR. 55.88
BR. 55.96
BR. 56.23
P.S. 12745+34=57.46
12743+90=57.43
DIVISION OF OWNERSHIP
+.63
+.25
+.51
+.71
+.57
+.80
+.96
+.82
+1.10
+.11
-.84
-1.55
-1.22
-1.33
-1.36
-1.31
-1.03
-1.35
-1.14
+.28
+.41
-.49
-.30
-.07
+.17
-.23
+.13
-.10
-.17
+.25
+.14
+.01
+.42
3°06'
1/4"
2°30'
1/4"
1/2"
3°15'
3°00'
1/4"
1/2"
3°15'
3°02'
1/4"
1 1/4"
4°30'
4"
8°00'
4°00'
2"
4"
7°00'
VS-307 OHIO - PENN CENTRAL
SUBDIVISION No. 6 — SUPERVISOR — NEW LEXINGTON, OHIO
TRACKAGE RIGHTS OVER C.& O. RY.

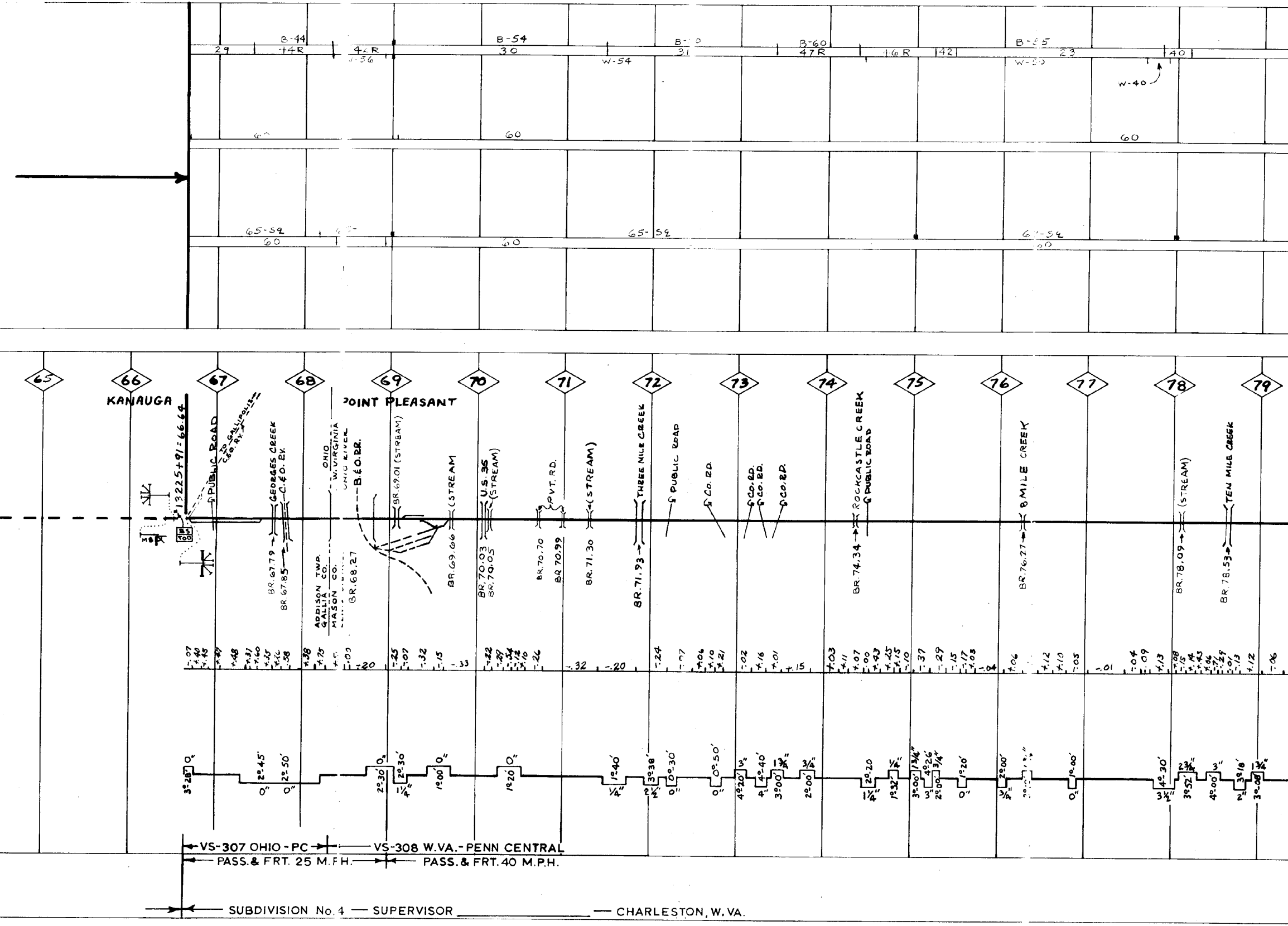
B-44
29
44R
42R
W-56
B-54
30
W-54
B-60
31
B-60
47R
46R
42
B-55
23
W-50
40
W-40
60
60
60
65-58
60
60
65-58
65-58
60
65
66
67
68
69
70
71
72
73
74
75
76
77
78
79
KANAUGA
POINT PLEASANT
13225+91=66.64
TO GALLIPOLIS C.&O. RY.
℄ PUBLIC ROAD
BS 100
MBP
GEORGES CREEK
C.&O. RY.
BR. 67.79
BR. 67.85
OHIO
W. VIRGINIA
OHIO RIVER
ADDISON TWP.
GALLIA CO.
MASON CO.
B.&O. BR.
BR. 68.27
BR. 69.01 (STREAM)
(STREAM
BR. 69.66
U.S. 35
(STREAM)
BR. 70.03
BR. 70.05
PVT. RD.
BR. 70.70
BR. 70.99
(STREAM)
BR. 71.30
THREE MILE CREEK
BR. 71.93
℄ PUBLIC ROAD
℄ CO. RD.
℄ CO. RD.
℄ CO. RD.
℄ CO. RD.
ROCKCASTLE CREEK
℄ PUBLIC ROAD
BR. 74.34
8 MILE CREEK
BR. 76.27
(STREAM)
BR. 78.09
TEN MILE CREEK
BR. 78.53
-.07 +.40 +.45 +.47 +.48 +.31 +.60 +.35 +.26 .58 +.38 +.75 -.20 -.25 -.07 -.32 -.15 -.33 -.22 -.29 -.34 -.12 -.10 -.26 -.32 -.20 -.24 -.07 +.06 +.10 +.21 -.02 +.16 +.01 +.15 +.03 +.11 +.07 .00 +.43 +.25 +.15 -.10 -.37 -.29 -.15 -.17 -.03 -.04 +.06 +.12 +.10 -.05 -.01 -.04 -.09 +.13 +.08 -.15 +.14 +.43 +.06 -.71 -.29 -.01 -.13 +.12 -.06
3°28' 0" 2°45' 0" 2°50' 0" 2°30' 0" 2°30' 1¼" 1°00' 0" 1°20' 0" 1°40' ¼" 3°38' 2½" 0°30' 0" 0°50' 0" 4°20' 3" 4°40' 4" 3°00' 1¾" 2°00' ¾" 2°20 1¼" 1°32' ¼" 3°00' 1¾" 4°26' 3" 2°00' ¾" 1°20' 0" 2°00' ¾" 1°00' 0" 4°30' 3½" 3°52' 2¾" 4°00' 3" 3°18' 2" 3°00' 1¾"
VS-307 OHIO-PC
VS-308 W.VA.-PENN CENTRAL
PASS.& FRT. 25 M.P.H.
PASS.& FRT. 40 M.P.H.
SUBDIVISION No. 4 — SUPERVISOR ________ — CHARLESTON, W.VA.



W-54
60
65-59
67-59
65-59
B-39
24
W-54
43R
80
81
82
83
84
85
86
87
88
89
90
91
92
93
LEON
ARBUCKLE
ROBERTSBURG
BUFFALO
THIRTEEN MILE CR.
MAIN ST.
ELM ST.
BR.80.67
BR.80.73
ARBUCKLE CREEK
BR.85.89
EIGHTEEN MILE CR.
BR.87.38
(PUBLIC ROAD)
U.S.R. 35
TIMMS ST.
(STREAM)
(PUBLIC ROAD)
BR.90.34
BR.90.49
CROSS CREEK
BR.91.17
U.S.R. 35
F

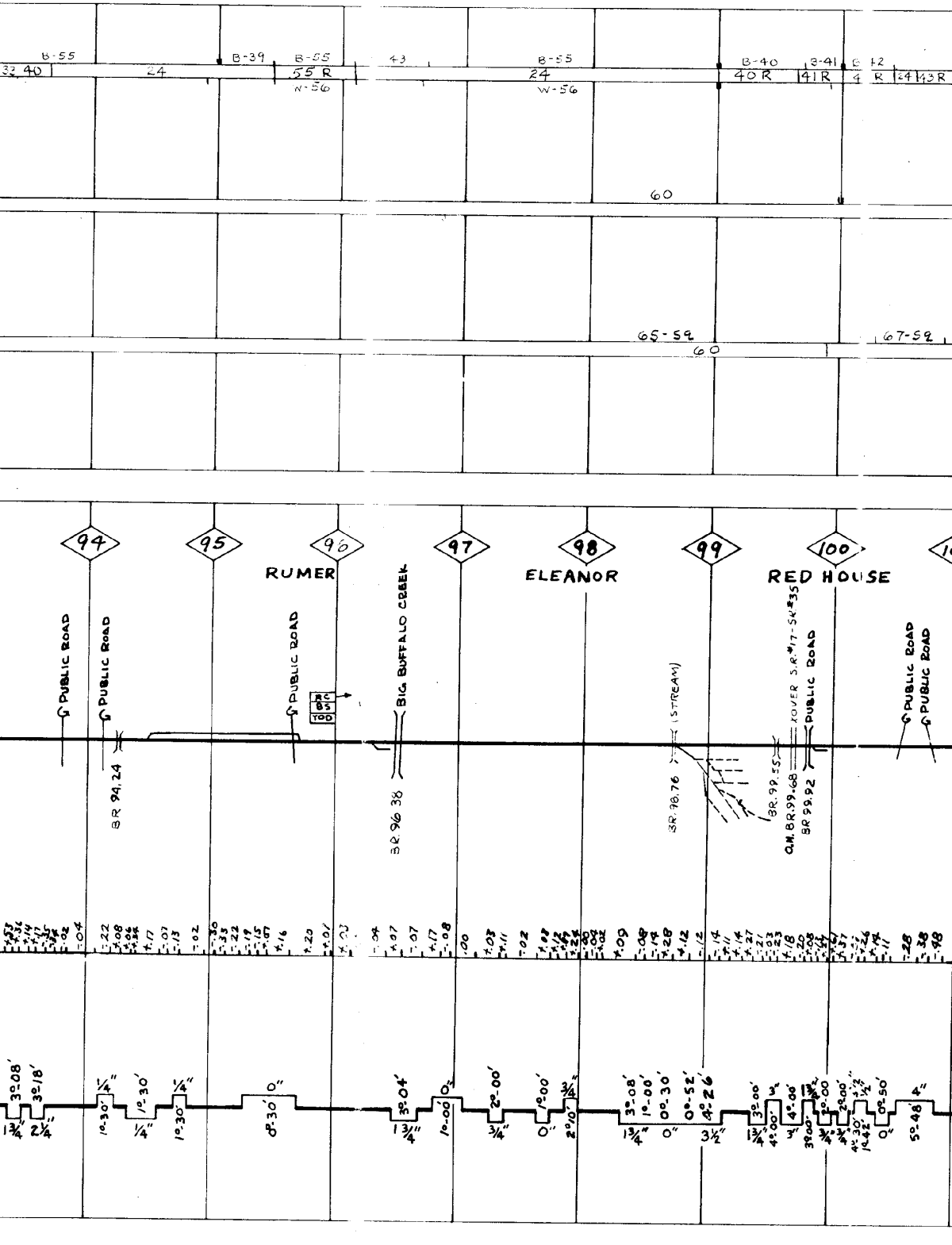

B-55
32 40
24
B-39
B-55
55 R
W-56
43
B-55
24
W-56
B-40
40 R
B-41
41 R
B 42
4 R
24
43 R
60
65-59
60
67-59
94
95
96
97
98
99
100
RUMER
ELEANOR
RED HOUSE
PUBLIC ROAD
PUBLIC ROAD
PUBLIC ROAD
BIG BUFFALO CREEK
RC
BS
YOD
(STREAM)
OVER S.R. #17-SK #35
PUBLIC ROAD
PUBLIC ROAD
PUBLIC ROAD
BR 94.24
BR 96.38
BR 98.76
BR 99.55
O.H. BR 99.68
BR 99.92
3°08'
3°18'
1¾
2¼
¼"
1°30'
¼"
1°30'
¼"
1°30'
0"
0°30'
3°04'
1¾"
0"
1°00'
2°00'
¾"
1°00'
0"
¾"
2°10'
3°08'
1°00'
0°30'
1¾"
0"
0°52'
4°26
3½"
3°00'
1¾"
3"
4°00'
3"
1½"
1°00'
3°00'
2°00'
4°30'
1°42'
0°50'
0"
4"
5°48'