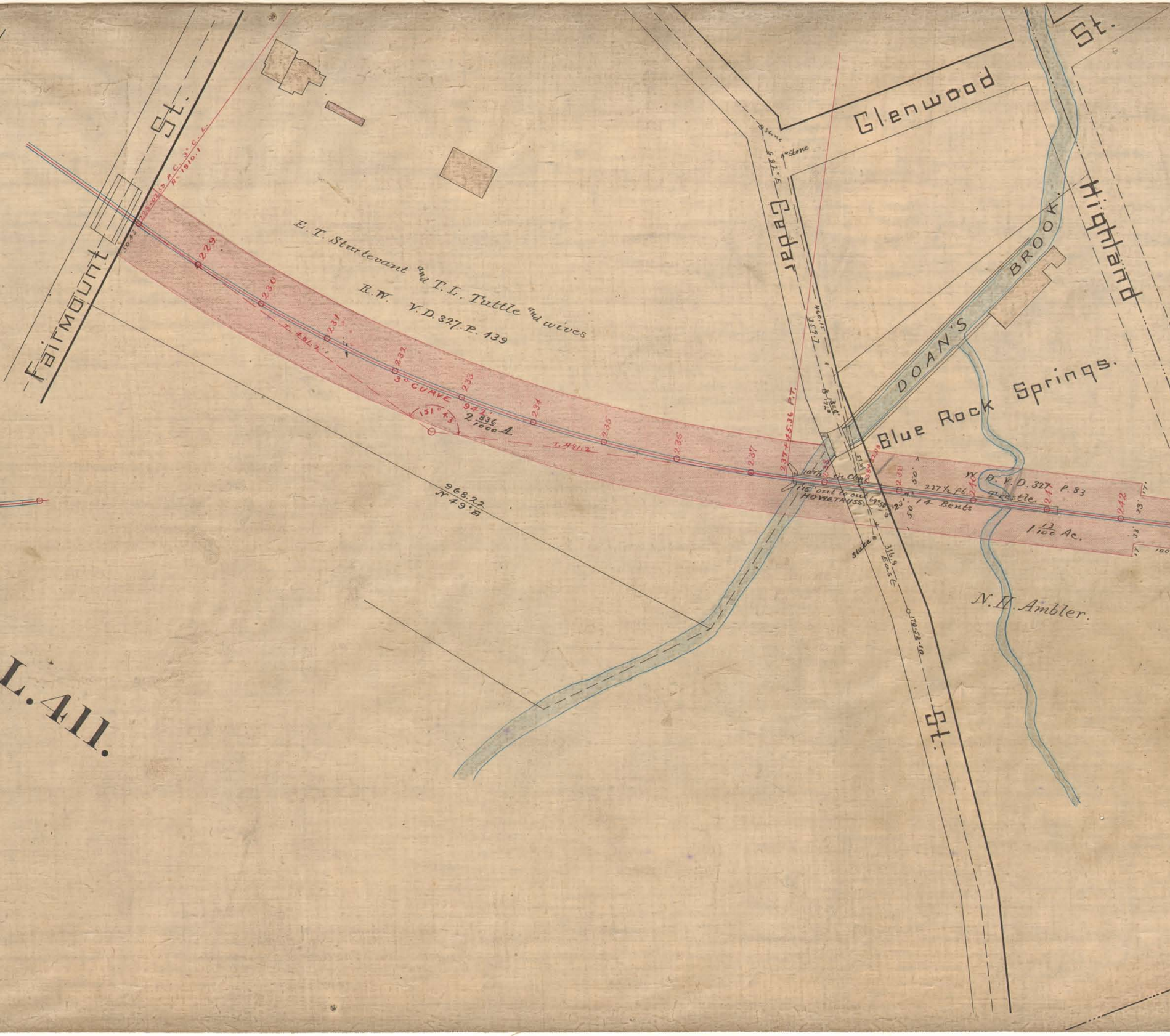
Fairmount St.
Glenwood St.
Cedar St.
Highland
DOAN'S BROOK
Blue Rock Springs.
E. T. Sturtevant and T. L. Tuttle and wives
R. W. V. D. 327. P. 139
228+02.59 P. C. 3° C. L. R. 1910.1
50.43
229
230
231
232
233
234
235
236
237
238
239
240
241
242
T. 481.2'
3° CURVE 942'
151° 43'
2 836/1000 A.
968.22
N 49° E
Stone
Stone
S 82° E
460.15
359.2
130.6'
17.0
237+45.36 P.T.
107½ in Clear
115' out to out
HOWE TRUSS
69° 50'
57.69
238+32.08
50'
50'
23'
237½ ft. Trestle.
14 Bents
W. D. V. D. 327. P. 83
1 13/100 Ac.
17'
33'
33'
17'
100
Stake
316.8
East
N. H. Ambler.
L. 411.

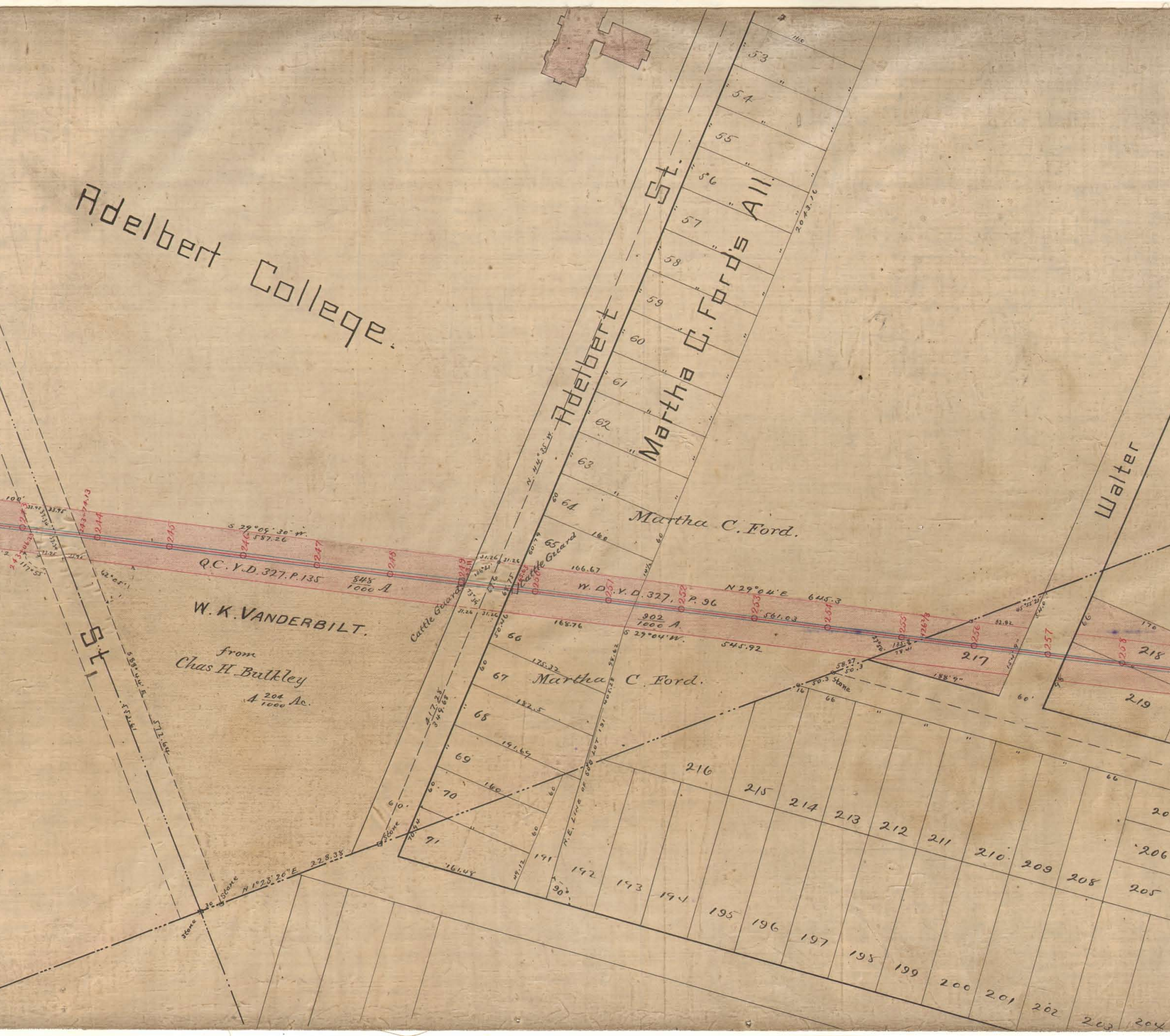
Adelbert College.
Adelbert St.
Martha C. Ford's All.
Walter
St
W. K. VANDERBILT.
from
Chas H. Bulkley
4 204/1000 Ac.
Q.C. V.D. 327. P. 135
848/1000 A
S 29°09'30" W.
587.26
W. D. V.D. 327, P. 96
902/1000 A.
N 29°04'E 645.3
561.03
S 29°04'W.
545.92
Martha C. Ford.
Martha C. Ford.
Cattle Guard
Cattle Guard
N. 44°35' W.
417.28
349.68
2043.16
N 1°23'20"E 228.38
Stone
Stone
Stone
50.3 Stone
R.E. Line of S.D. Lot 191
S 88°44' E
577.64
62°05'
117°55
243+06.23
243+74.13
243
244
245
246
247
248
249
250
251
252
253
254
255
256
257
258
166.67
168.76
175.32
182.5
191.64
160
161.08
160
188'9"
58.27
50.3
60'
66
100'
53
54
55
56
57
58
59
60
61
62
63
64
65
66
67
68
69
70
71
191
192
193
194
195
196
197
198
199
200
201
202
203
204
205
206
208
209
210
211
212
213
214
215
216
217
218
219

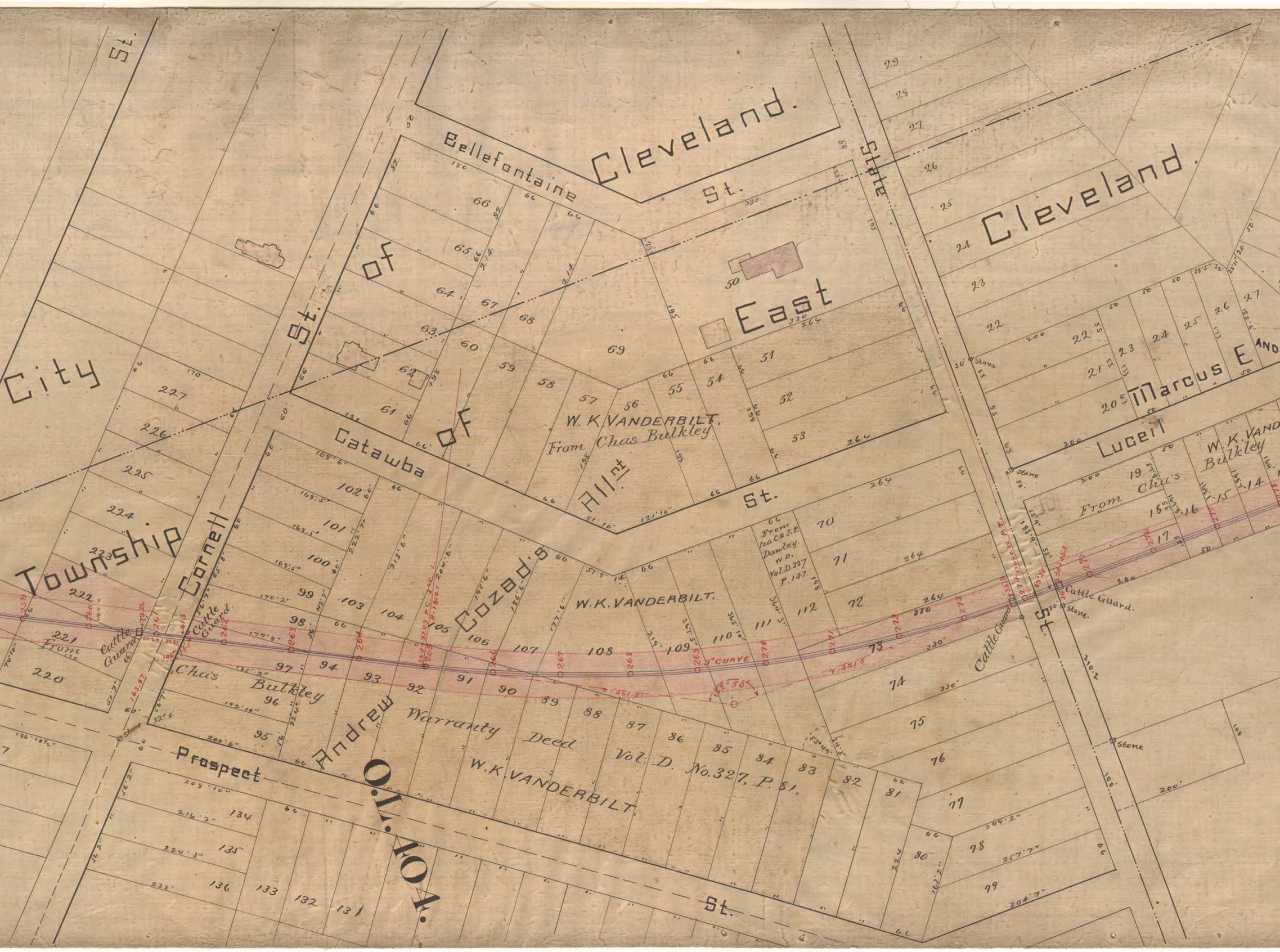
City of Cleveland.
East Cleveland.
Township of East Cleveland
Bellefontaine St.
Catawba St.
Cornell St.
State St.
Prospect St.
Cozad's All.
Marcus E and
Lucell
W. K. VANDERBILT. From Chas Bulkley
W. K. VANDERBILT.
From Chas Bulkley
W. K. Vand Bulkley From Cha's
Andrew Warranty Deed Vol. D. No. 327, P. 81. W. K. VANDERBILT.
From Iva C.B. J.P. Dawley. W.D. Vol. D. 327 P. 147.
Cattle Guard
Cattle Guard.
Stone
3° CURVE
O.T. 104.

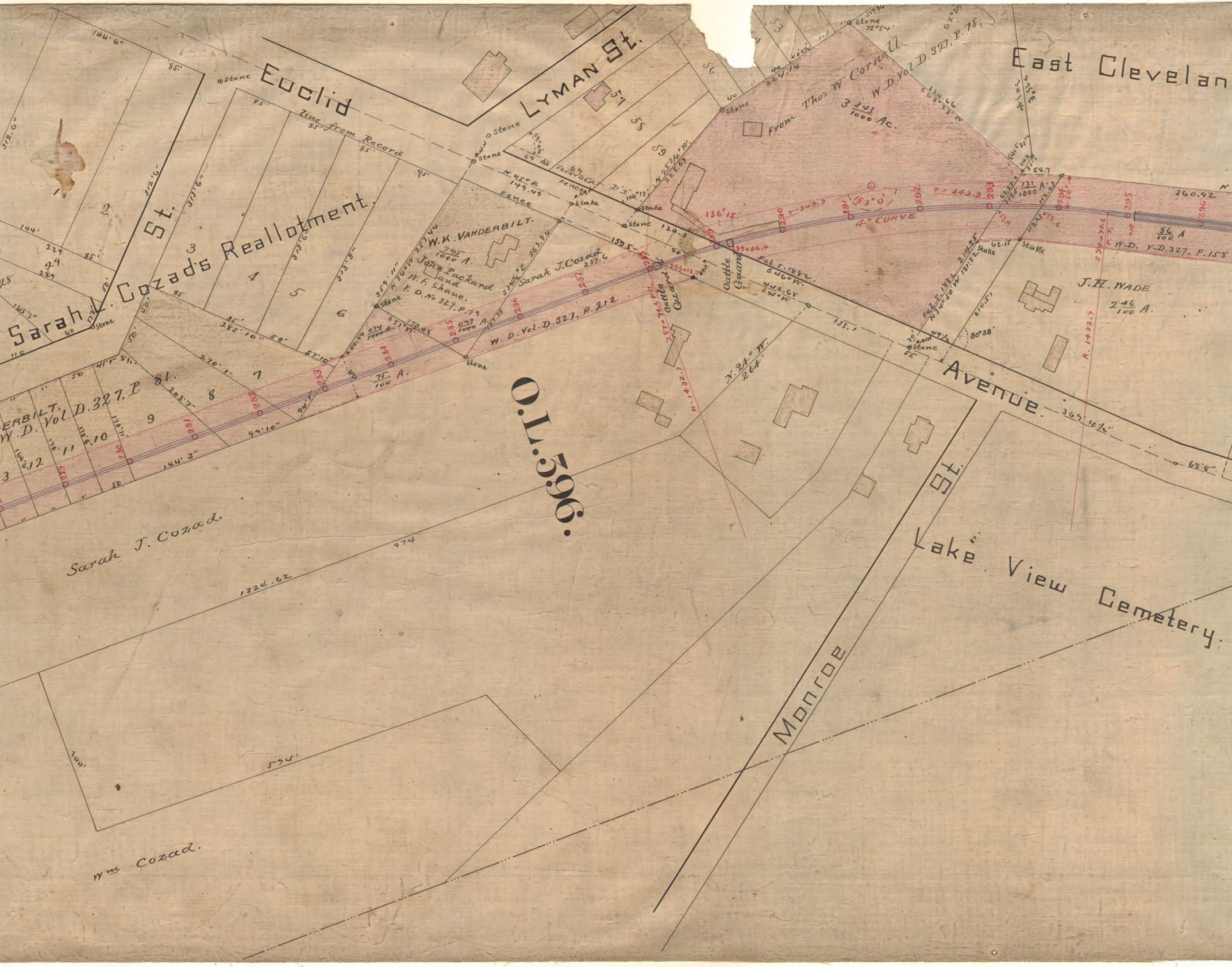
East Clevelan
Euclid
Avenue.
LYMAN St.
St.
Monroe St.
Lake View Cemetery.
Sarah L. Cozad's Reallotment.
Line from Record
W. K. VANDERBILT.
795/1000 A.
John Packard and W. F. Shane, Y. D. No 327. P. 79
Sarah J. Cozad
W. D. Vol. D. 327. P. 212
ERBILT. W. D. Vol. D. 327. P. 81.
From Thos W Cornell W. D. Vol. D. 327. P. 78.
3 343/1000 Ac.
J. H. WADE
2 46/100 A.
W. D. V. D. 327. P. 158
86/100 A
131/1000 A.
097/1000 A.
074/1000 A.
75/100 A.
4° CURVE
T = 343.9
153° 0'
136° 15'
Cattle Guard.
Cattle Guard
289+06.4
288+12.7
287+96.6 P.C.
297+71.6 P.T.
R. 1432.7
279
280
281
282
283
284
285
286
287
288
289
290
291
292
293
294
295
296
Feb. 5. 1882.
S 46° W.
442.68
S 45° W
133.1
Feb. 5. 1882
N 34° 50' W 181.82
214.25
210.51
80° 38'
49½
Stone
Stake
Fence
Fence
Recorded
N 45° E 149.49
N 28¾° W. 228.69
N 34° W 253.44
S 34½° E 269.94
S 51° W. 150.48
N. 24° W. 264'
159.5
124.3
237.6
360.92
365' 10½"
68' 8"
224.14
224.66
S 63° 23' W.
75° 54'
62° 29'
S 75° E
343.86
141° 35'
58.7
62.15
1
2
3
4
5
6
7
8
9
10
11
12
13
28
29
53
56
57
58
59
144' 6"
85'
95
312' 6"
313' 6"
313' 8"
144'
229
165' 2"
60
110
50'
285' 10"
58'
57' 10"
270' 1"
203' 7"
99' 10"
94' 1"
144' 3"
200.64
107.38
71' 4"
106° 13'
974
1324.62
244'
594'
Sarah J. Cozad.
Wm Cozad.
O.T. 596.

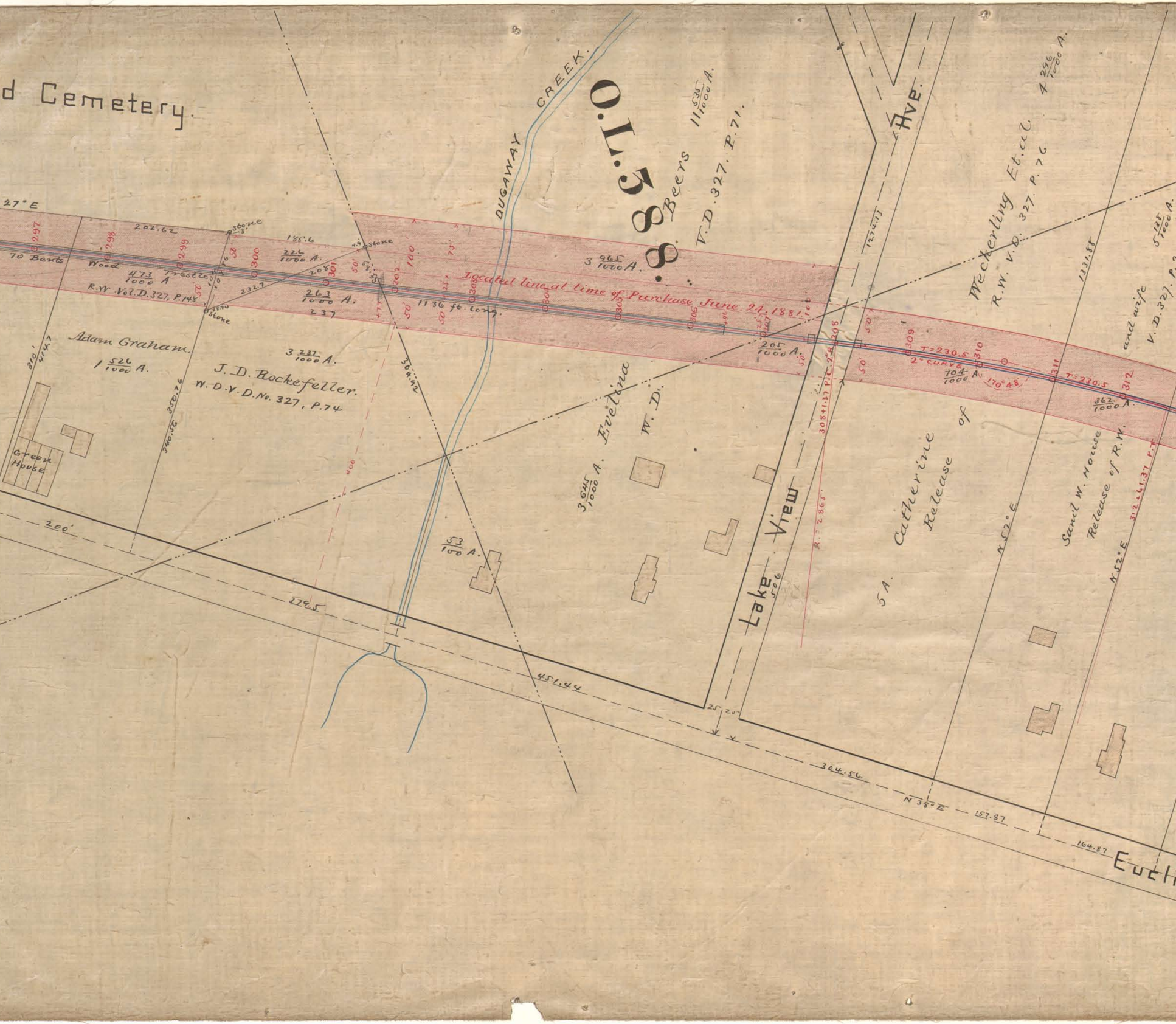
d Cemetery.
27° E
70 Bents
Wood
Trestle
297
298
299
300
301
302
303
304
305
306
307
308
309
310
311
312
202.62
185.6
Stone
Stone
Stone
473/1000 A
R.W. Vol. D.327, P.148
226/1000 A.
208
232.7
263/1000 A.
237
1136 ft. long.
50'
100
75
25
Located line at time of Purchase June. 24. 1881.
Adam Graham.
1 526/1000 A.
310.
414.7
350.76
340.56
Green House
3 237/1000 A.
J. D. Rockefeller.
W. D. V. D. No. 327, P.74
304.42
200'
279.5
451.44
53/100 A.
DUGAWAY CREEK.
O.L. 58.
Beers
V. D. 327. P. 71.
11 535/1000 A.
3 965/1000 A.
205/1000 A.
3 645/1000 A.
Evelina
W. D.
Lake View Ave.
506
1274.13
308+1.37 P.C. 2°R
R. = 2865'
25
25
304.56
Wecterling Et. al.
R. W. V. D. 327. P. 76
4 256/1000 A.
T=230.5
2° CURVE
704/1000 A.
170° 48'
T=230.5
362/1000 A.
Catherine
Release of
5 A.
1331.88
N 52° E
Saml W. House
and wife
Release of R.W.
V. D. 327. P.
5 128/1000 A.
N 52° E
312+61.37 P.T.
N 38° E
157.87
164.87
Eucl

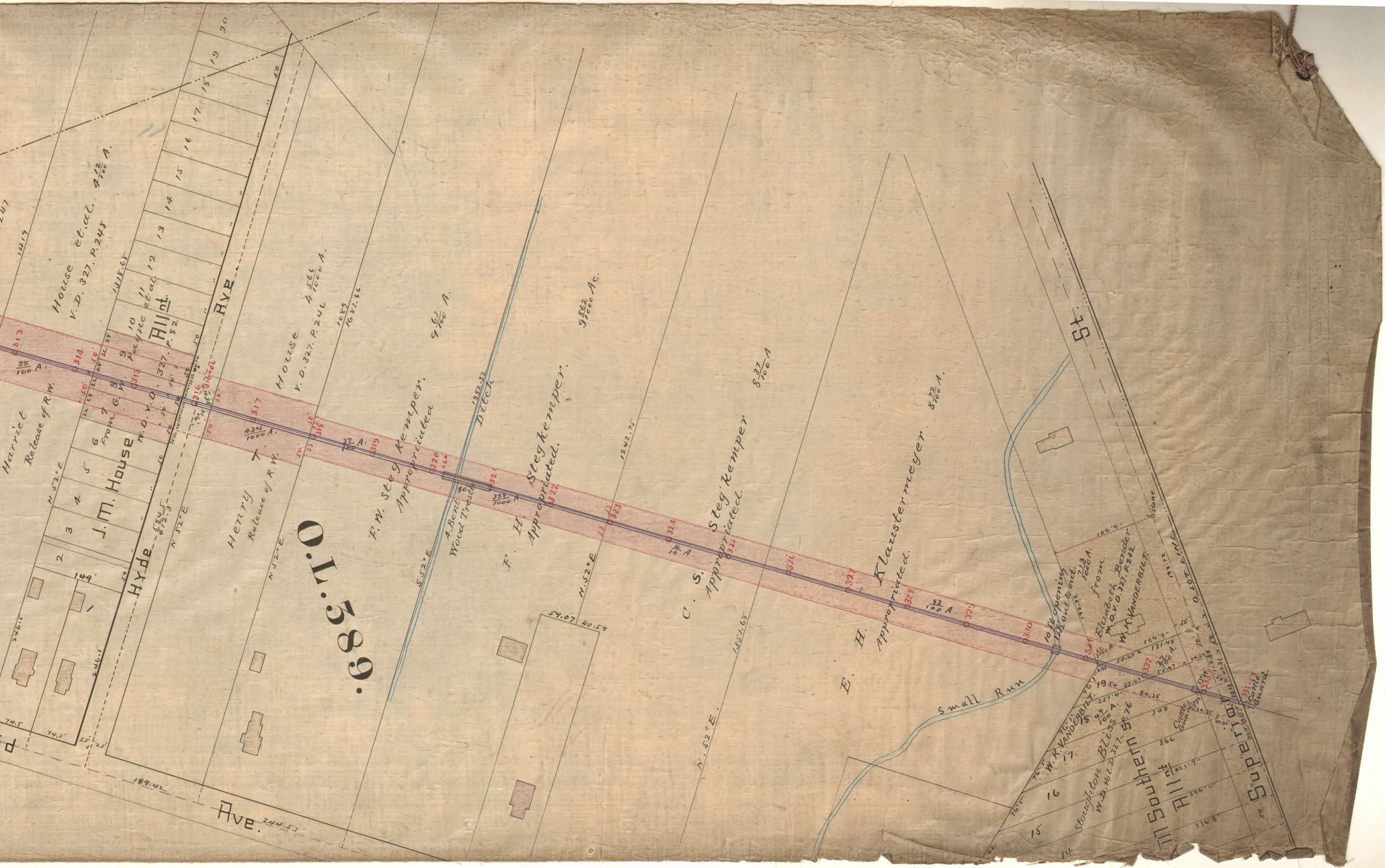
O.L.589.
Hyde
Ave.
Ave.
St.
J.M. House
Allot.
W.D.V.D. 327 P.82
From G.W. Pacific et al.
Harriet
Release of R.W.
House et.al. 4 12/100 A.
V.D. 327, P.248
House
V.D. 327, P.246
4 566/1000 A.
Henry T. House
Release of R.W.
F.N. Steg Kemper.
Appropriated
9 61/100 A.
F. H. Steg Kemper.
Appropriated.
9 862/1000 Ac.
C. S. Steg Kemper
Appropriated.
8 37/100 A
E. H. Klaustermeyer.
Appropriated.
8 22/100 A.
Ditch
A Bent Wood Trestle
Small Run
10 ft Opening Wood Culvert
Elizabeth Bender
W.D.V.D. 327, P.232
7 13/1000 A. from
W.K. Vanderbilt
W.K. Vanderbilt
Stoughton Bliss
W.D. Vol. D. 327, P. 276
M. Southern
Allot.
Superior
Cattle Guard
Cattle Guard
Lot Line
Stone
N 52° E
N 52° E
N 52° E
N 52° E
N 52° E
S 52° E
38/100 A.
434/1000 A.
37/100 A.
388/1000 A.
1 4/10 A.
83/100 A.
313
314
315
316
317
318
319
320
321
322
323
324
325
326
327
328
329
330
331
332
333
1419
1318.65
1085
1631.66
1882.32
1242.75
1351.68
59.07
40.59
189.42
244.53
246.5
74.5
149
1
2
3
4
5
6
7
8
9
10
11
12
13
14
15
16
17
18
19
20
14
15
16
17
18
19
50
25
80
366
308
346
336.8