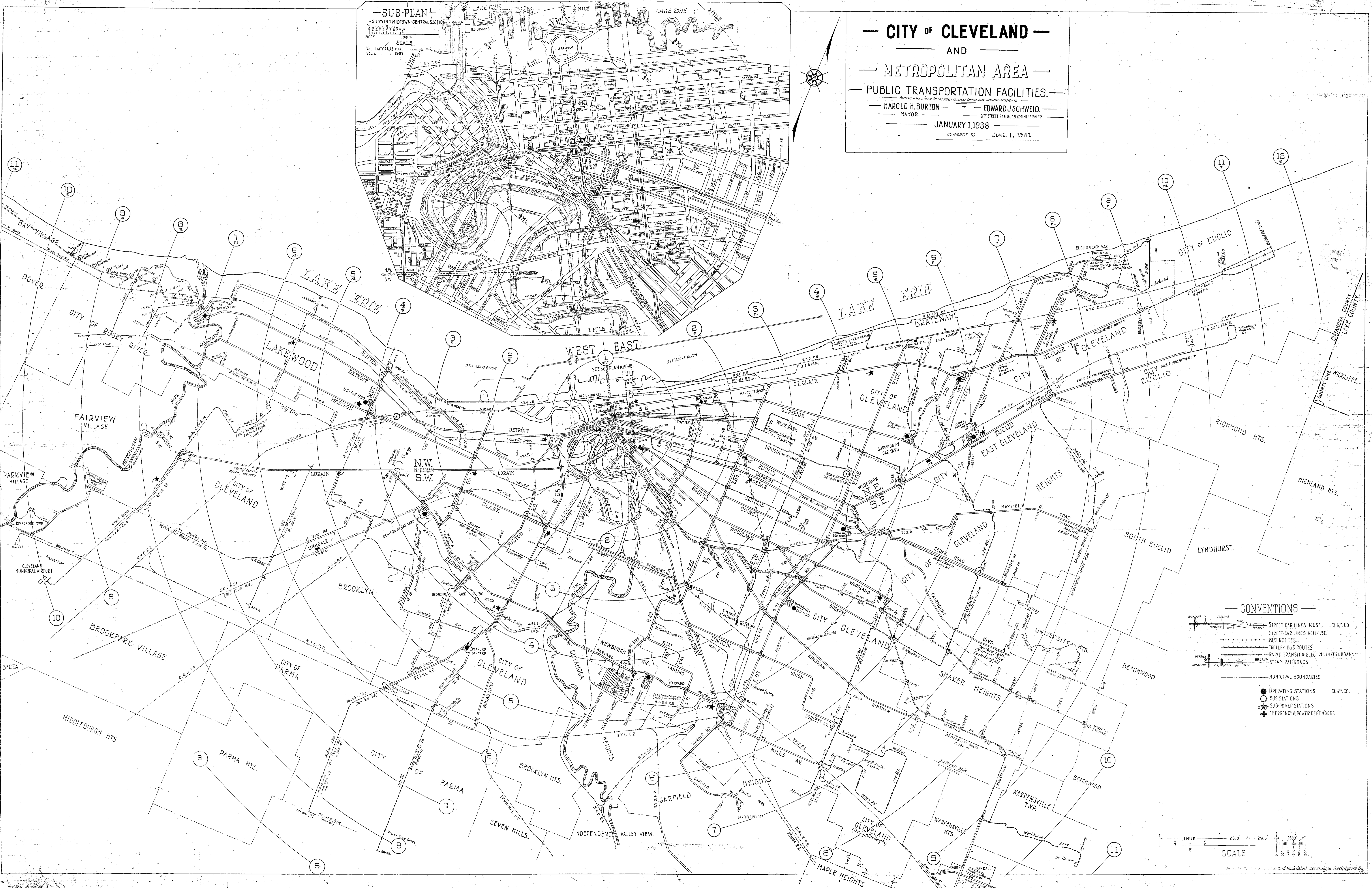

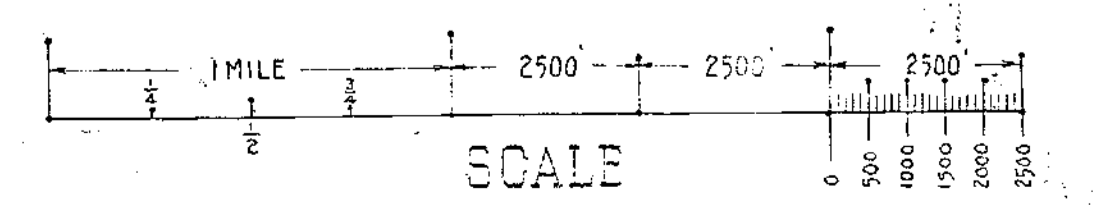


- CITY OF CLEVELAND -
 AND
- METROPOLITAN AREA -
- PUBLIC TRANSPORTATION FACILITIES -
PREPARED IN THE OFFICE OF THE CITY STREET RAILROAD COMMISSIONER, BY THE CITY OF CLEVELAND
- HAROLD H. BURTON - **- EDWARD J. SCHWEID -**
MAYOR CITY STREET RAILROAD COMMISSIONER
JANUARY 1, 1938
CORRECT TO JUNE 1, 1941



- CONVENTIONS -**
- STREET CAR LINES IN USE. GLRY CO.
 - STREET CAR LINES NOT IN USE.
 - BUS ROUTES
 - ROLLEY BUS ROUTES
 - RAPID TRANSIT & ELECTRIC INTERURBAN
 - STEAM RAILROADS
 - MUNICIPAL BOUNDARIES
 - OPERATING STATIONS GLRY CO.
 - BUS STATIONS
 - SUB POWER STATIONS
 - EMERGENCY & POWER DEPT HOODS



This map was compiled from the records of the City of Cleveland and the Cleveland Street Railway Co. See City of Cleveland, Street Record, 1937.